

CALL TO ORDER – Sheriff Fuson

PLEDGE OF ALLEGIANCE – Commissioner Robert Sigler

INVOCATION – Chaplain Joe Creek

ROLL CALL

ZONING RESOLUTIONS

CZ-2-2022 Application of Ulrich E Ankersoc and Lauren E Ankersoc from AG to R-1

CZ-3-2022 Application of Bryce Powers from C-5 to M-2

CZ-4-2022 Application of Steven Kocher from C-5 to AG

RESOLUTION

AB-6-2021 Resolution Approving the Vacation of a Portion of Shelton Ferry Road in Montgomery County Tennessee

CONSENT AGENDA

**All items in this portion of the agenda are considered to be routine and non-controversial by the County Commission and may be approved by one motion; however, a member of the County Commission may request that an item be removed for separate consideration.*

22-2-1* Resolution to Retain a Delinquent Tax Attorney for Tax Year 2020

22-2-2* Resolution to Accept and Appropriate Funds from the Center for Disease Control for the Detection and Mitigation of COVID-19 in Confinement Facilities

22-2-3* Resolution to Establish the Geographic District Requirements for Committee Appointments to the School Liaison Committee and Nominating Committee

22-2-4* Resolution Giving Authorization to Montgomery County Government to Distribute Premium Pay to ARPA Eligible Employees of Clarksville-Montgomery County Regional Planning Commission Using Funds from the American Rescue Plan Act (ARPA)

22-2-5* Resolution to Amend the Budgets of Various Funds for Fiscal Year 2022 in Certain Areas of Revenues and Expenditures

22-2-6* Resolution to Amend the Public Safety Training Complex Committee Membership Makeup and Terms

- 22-2-7*** Resolution Giving Authority to Montgomery County Government to Appropriate Existing American Rescue Plan Act (ARPA) Funds for the Purpose of Purchasing COVID Rapid Test Kits to be Provided to Montgomery County Employees as well as Other Supporting Agencies
- 22-2-8*** Resolution Amending the Budget of the Montgomery County Parks & Recreation Department for the Reclassification of Two Positions
- 22-2-9*** Resolution Amending the Budget of the Montgomery County Parks & Recreation Department for an Administrative Manager
- 22-2-10*** Resolution of the Montgomery County Board of Commissioners Appropriating Additional Funds for Site Work to Complete the Kirkwood School Complex
- Adoption:**
- * Commission Minutes dated January 10, 2022
 - * County Clerk's Report and Notary List
 - * Nominating Committee Nominations
 - * County Mayor Nominations and Appointments
 - * Highway Dept. 4th Quarter Road Report
 - * Highway Dept. 2021 Yearly Road Report
 - * Highway Dept. Road System List January 1, 2022

UNFINISHED BUSINESS

REPORTS FILED

1. Building & Codes Monthly Reports
2. Airport Quarterly Report
3. Capital Projects Quarterly Construction Report February 2022
4. **Trustee's Monthly Reports**
5. **Accounts & Budgets Monthly Reports**
6. **Driver Safety Report – Oct, Nov, Dec 2021**

ANNOUNCEMENTS

1. United Way pledge forms have been placed on commissioner's desk.

ADJOURN

**RESOLUTION OF THE MONTGOMERY COUNTY BOARD OF
COMMISSIONERS
AMENDING THE ZONE CLASSIFICATION OF THE PROPERTY OF
ULRICH E. ANKERSOC LAUREN E. ANKERSOC**

WHEREAS, an application for a zone change from AG Agricultural District to R-1 Single-Family Residential District has been submitted by Ulrich E. Ankersoc Lauren E. Ankersoc and

WHEREAS, said property is identified as County Tax Map 082, parcel 093.01 (p/o), containing 22.2 acres, situated in Civil District 13, located Property fronting on the north frontage of Sango Rd., 1,550 +/- feet east of the Sango Rd. & S. Woodson Rd. intersection.; and

WHEREAS, said property is described as follows:

Beginning at a point in the north right of way of Sango Road, also being the southeast corner of the Stacey Heggie property as recorded in ORV 1906, Page 1583 ROMCT, lying South 62 degrees 21 minutes 06 seconds East for 500.47 feet from the intersection of the centerlines of Sango Road and Ewing Way; Thence leaving Sango Road along Heggie east property line, North 04 degrees 57 minutes 55 seconds East for 871.95 feet to a point, lying in the south property line of the Billy Mace property as recorded in ORV 2147, Page 1701 ROMCT; Thence continuing along Heggie south property line for the next three calls: South 73 degrees 30 minutes 25 seconds East for 3.88 feet to a point; South 73 degrees 30 minutes 23 seconds East for 333.35 feet to a point; South 83 degrees 24 minutes 33 seconds East for 726.69 feet to a point, also being the northwest corner of the Charles Smith property as recorded in ORV 185, Page 443 ROMCT; Thence along Smith west property line, South 16 degrees 53 minutes 16 seconds West for 1,204.65 feet to a point, said point lying in Sango Road north right of way, also being the southeast corner of herein described tract; Thence leaving Smith property along Sango Road, North 58 degrees 59 minutes 48 seconds West for 899.22 feet to the point of beginning. Said tract-containing 22.15 acres more or less.

WHEREAS, the Planning Commission staff recommends APPROVAL and the Regional Planning Commission recommends APPROVAL of said application.

NOW, THEREFORE, BE IT RESOLVED by the Montgomery County Board of County Commissioners assembled in regular session on this 14th day of February, 2022, that the zone classification of the property of Ulrich E. Ankersoc Lauren E. Ankersoc from AG to R-1 is hereby approved.

Duly passed and approved this 14th day of February, 2022.

Sponsor _____
Commissioner _____
Approved _____



Attested: _____
County Clerk

County Mayor

**RESOLUTION OF THE MONTGOMERY COUNTY BOARD OF
COMMISSIONERS
AMENDING THE ZONE CLASSIFICATION OF THE PROPERTY OF
BRYCE POWERS**

WHEREAS, an application for a zone change from C-5 Highway & Arterial Commercial District to M-2 General Industrial District has been submitted by Bryce Powers and

WHEREAS, said property is identified as County Tax Map 011, parcel 020.00, 022.00, containing 2.37 acres, situated in Civil District 13, located Property fronting on the northeast frontage of Highway 41, 1,930 +/- feet southeast of the 41 & Pineywoods Rd. intersection.; and

WHEREAS, said property is described as follows:

“SEE EXHIBIT A”

WHEREAS, the Planning Commission staff recommends APPROVAL and the Regional Planning Commission recommends APPROVAL of said application.

NOW, THEREFORE, BE IT RESOLVED by the Montgomery County Board of County Commissioners assembled in regular session on this 14th day of February, 2022, that the zone classification of the property of Bryce Powers from C-5 to M-2 is hereby approved.

Duly passed and approved this 14th day of February, 2022.

Sponsor _____
Commissioner _____
Approved _____



County Mayor

Attested: _____
County Clerk

"EXHIBIT A"

Commencing at the northeast corner of a concrete headwall lying in the northerly margin of U.S. Highway 41, thence, South 72 degrees 53 minutes 55 seconds East, a distance of 487.57 feet to an iron pin (found) with Suiter cap, said pin being the southwest corner of herein described property, and, the Point of Beginning; Thence, with the Nino property, North 54 degrees 45 minutes 00 seconds East, passing through an iron pin (found) with Suiter cap at 244.54 feet, for a total distance of 260.69 feet to a 5/8" iron pin (set) with orange cap labeled 'Byrd Surv Inc.' in the southerly right-of-way line of CSX Railroad, said pin being the northwest corner of herein described property; Thence, with the southerly right-of-way line of CSX Railroad, South 39 degrees 47 minutes 45 seconds East, a distance of 408.50 feet to a 5/8" iron pin (set) with orange cap labeled 'Byrd Surv Inc.', said pin being the northeast corner of herein described property; Thence, with the Stubblefield property, North 79 degrees 28 minutes 34 seconds West, a distance of 79.20 feet to a 5/8" iron pin (set) with orange cap labeled 'Byrd Surv Inc.'; Thence, continuing with the Stubblefield property, South 16 degrees 14 minutes 21 seconds West, a distance of 85.28 feet to a 5/8" iron pin (set) with orange cap labeled 'Byrd Surv Inc.' in the northerly right-of-way line of U.S. Highway 41, said pin being the southeast corner of herein described property; Thence, with the northerly margin of U.S. Highway 41, on a curve to the left, having a radius of 2897.79 feet, a chord bearing of North 58 degrees 13 minutes 28 seconds West, an arc length of 438.75 feet and a chord length of 438.33 feet to the Point of Beginning, containing 711591 square feet, more or less, or 1.64 acres, more or less,

Also including, Commencing at an iron pin found in the northerly margin of U.S. Highway 41, thence North 43 degrees 51 minutes, 27 seconds West, a distance of 373.95 feet to a 5/8" Iron pin-(set) with orange cap labeled 'Byrd Surv Inc.', said pin being the southeast corner of herein described property, and the Point of Beginning; Thence, with the northerly margin of U.S. Highway 41, on a curve to the left, having a radius of 2897.79 feet, a chord bearing of North 50 degrees 28 minutes 02 seconds West arc length of 345.89 feet and a chord length of 345.69 feet to a 5/8" iron pin (found) with an orange cap labeled 'Byrd Surv Inc.', said pin being the southwest corner of herein described property and the southeast corner of Tract One of the Allen Moser property; Thence, with Tract One, North 16 degrees 14 minutes 21 seconds East, a distance of 85.28 feet to a 5/8" iron pin (found) with an orange cap labeled 'Byrd Surv Inc.'; Thence, continuing with Tract One, South 79 degrees 28 minutes 34 seconds East, a distance of 79.20 feet to a 5/8" iron pin (found) with an orange cap labeled 'Byrd Surv Inc.', said pin being the northwest corner of herein described property; Thence, with the southerly right-of-way line of CSX Railroad, South 39 degrees 47 minutes 45 seconds East, a distance of 326.40 feet to an iron pin (set) with an orange cap labeled 'Byrd Surv Inc.', said pin being the northeast corner of herein described property; Thence, with the northerly line of property of undetermined ownership, South 50 degrees 12 minutes 15 seconds West, a distance of 57.29 feet to the Point of Beginning, containing 311698 square feet, more or less, or 0.73 acres, more or less

**RESOLUTION OF THE MONTGOMERY COUNTY BOARD OF
COMMISSIONERS
AMENDING THE ZONE CLASSIFICATION OF THE PROPERTY OF
STEVEN KOCHER**

WHEREAS, an application for a zone change from C-5 Highway & Arterial Commercial District to AG Agricultural District has been submitted by Steven Kocher and

WHEREAS, said property is identified as County Tax Map 052, parcel 047.00, containing 2.89 acres, situated in Civil District 13, located Property fronting on the north frontage of Woodlawn Rd., 4,570 +/-feet west of the Woodlawn Rd. & Hwy 79 / Dover Rd. intersection. ; and

WHEREAS, said property is described as follows:

Beginning at a point, said point being in the north right of way of Woodlawn Rd., 4,390 +/- feet west of the Dover Rd. & Woodlawn Rd. intersection, said point also being the southwest corner of the Elsie L. Webb property & the southeast corner of the herein described tract, thence in a westerly direction 406 +/- feet with the northern right of way margin of Woodlawn to a point, said point being southeast corner of the Billy Nolen Smith property, thence in a northerly direction 353 +/- feet with the eastern boundary of the Billy Nolen Smith property to a point, said point being in the southern boundary of the Robert M. Tipton property, thence in a easterly direction 410 +/- feet with the southern boundary of the Robert M. Tipton property to a point, said point being the northwest corner of the Elsie L. Webb property, thence in a southerly direction 251 +/- feet with the western boundary of the Elsie L. Webb property to the point of beginning, said herein described tract containing 2.89 +/- acres, further identified as current Tax Map 52, Parcel 47.

WHEREAS, the Planning Commission staff recommends APPROVAL and the Regional Planning Commission recommends APPROVAL of said application.

NOW, THEREFORE, BE IT RESOLVED by the Montgomery County Board of County Commissioners assembled in regular session on this 14th day of February, 2022, that the zone classification of the property of Steven Kocher from C-5 to AG is hereby approved.

Duly passed and approved this 14th day of February, 2022.

Sponsor
Commissioner
Approved



County Mayor

Attested: _____
County Clerk

COUNTY ZONING ACTIONS

The following case(s) will be considered for final action at the formal session of the Board of County Commissioners meeting on: **Monday, February 14, 2022**. The public hearing will be held on: **Monday, February 7, 2022**.

CASE NUMBER: CZ-2-2022

Applicant: Ulrich E. Ankersoc Lauren E. Ankersoc

Agent: Matthew J. Ellis

Location: Property fronting on the north frontage of Sango Rd., 1,550 +/- feet east of the Sango Rd. & S. Woodson Rd. intersection.

Request: AG Agricultural District to
R-1 Single-Family Residential District

County Commission District: 15

STAFF RECOMMENDATION: APPROVAL

PLANNING COMMISSION RECOMMENDATION: APPROVAL

CASE NUMBER: CZ-3-2022

Applicant: Bryce Powers

Agent: Billy Hughes

Location: Property fronting on the northeast frontage of Highway 41-A, 1,930 +/- feet southeast of the 41-A & Pineywoods Rd. intersection.

Request: C-5 Highway & Arterial Commercial District to
M-2 General Industrial District.

County Commission District: 19

STAFF RECOMMENDATION: APPROVAL

PLANNING COMMISSION RECOMMENDATION: APPROVAL

CASE NUMBER: CZ-4-2022

Applicant: Steven Kocher

Location: Property fronting on the north frontage of Woodlawn Rd., 4,570 +/-feet west of the Woodlawn Rd. & Hwy 79 / Dover Rd. intersection.

Request: C-5 Highway & Arterial Commercial District to
AG Agricultural District

County Commission District: 7

STAFF RECOMMENDATION: APPROVAL

PLANNING COMMISSION RECOMMENDATION: APPROVAL

CLARKSVILLE-MONTGOMERY COUNTY REGIONAL PLANNING

STAFF REVIEW - ZONING

RPC MEETING DATE: 01/25/2022

CASE NUMBER: CZ - 2 - 2022

NAME OF APPLICANT:Ulrich E. Ankersoc

Lauren E. Ankersoc

AGENT: Matthew J. Ellis

GENERAL INFORMATION

TAX PLAT: 082

PARCEL(S): 093.01 (p/o)

ACREAGE TO BE REZONED: 22.2

PRESENT ZONING: AG

PROPOSED ZONING: R-1

EXTENSION OF ZONING

CLASSIFICATION: NO

PROPERTY LOCATION: Property fronting on the north frontage of Sango Rd., 1,550 +/- feet east of the Sango Rd. & S. Woodson Rd. intersection.

CITY COUNCIL WARD:

COUNTY COMMISSION DISTRICT: 15

CIVIL DISTRICT: 5

DESCRIPTION OF PROPERTY: A relatively level tract encumbered by TVA powerlines & a wetland area in the north area of the property. Property also has a barn onsite.

APPLICANT'S STATEMENT Seeking rezoning in order to develop single family residential housing.
FOR PROPOSED USE:

GROWTH PLAN AREA: UGB

PLANNING AREA: Sango

PREVIOUS ZONING HISTORY: CZ-4-2017

CLARKSVILLE-MONTGOMERY COUNTY REGIONAL PLANNING

STAFF REVIEW - ZONING

DEPARTMENT COMMENTS

CZ 2 2022

- ☒ GAS AND WATER ENG. SUPPORT MGR.
- ☒ GAS AND WATER ENG. SUPPORT COOR.
- ☒ UTILITY DISTRICT
- ☐ CITY STREET DEPT.
- ☐ TRAFFIC ENG. - ST. DEPT.
- ☒ COUNTY HIGHWAY DEPT.
- ☒ CEMC
- ☐ DEPT. OF ELECTRICITY (CDE)

- ☐ ATT
- ☐ FIRE DEPARTMENT
- ☒ EMERGENCY MANAGEMENT
- ☐ POLICE DEPARTMENT
- ☒ SHERIFF'S DEPARTMENT
- ☐ CITY BUILDING DEPT.
- ☒ COUNTY BUILDING DEPT.
- ☒ SCHOOL SYSTEM OPERATIONS
- ☐ FT. CAMPBELL

- ☐ DIV. OF GROUND WATER
- ☐ HOUSING AUTHORITY
- ☐ INDUSTRIAL DEV BOARD
- ☐ CHARTER COMM.
- ☐ Other...

1. CITY ENGINEER/UTILITY DISTRICT:

Comments received from department and they had no concerns.

**2. STREET DEPARTMENT/
COUNTY HIGHWAY DEPARTMENT:**

Comments received from department and they had no concerns.

3. DRAINAGE COMMENTS:

Comments received from department and they had no concerns.

4. CDE/CEMC:

No Comment(s) Received

5. FIRE DEPT/EMERGENCY MGT.:

Comments received from department and they had no concerns.

6. POLICE DEPT/SHERIFF'S OFFICE:

No Comment(s) Received

**7. CITY BUILDING DEPARTMENT/
COUNTY BUILDING DEPARTMENT:**

Comments received from department and they had no concerns.

8. SCHOOL SYSTEM:

sango

ELEMENTARY:

MIDDLE SCHOOL:

HIGH SCHOOL:

9. FT. CAMPBELL:

10. OTHER COMMENTS:

CLARKSVILLE-MONTGOMERY COUNTY REGIONAL PLANNING
STAFF REVIEW - ZONING

PLANNING STAFF'S STUDY AND RECOMMENDATION

CZ 2 2022

IMPACT OF PROPOSED USE ON SURROUNDING DEVELOPMENT: Increased single family residential density.

INFRASTRUCTURE:

WATER SOURCE: CITY

SEWER SOURCE: CITY

STREET/ROAD ACCESSIBILITY: Sango Rd.

DRAINAGE COMMENTS:

RESIDENTIAL DEVELOPMENT

APPLICANT'S ESTIMATES HISTORICAL ESTIMATES

LOTS/UNITS:

19

42

POPULATION:

Yield is high

TVA & Wetlands

encumber areas.

APPLICABLE LAND USE PLAN

Sango Planning Area: Growth rate for this area is above the overall county average. US 41-A South is the major east-west corridor spanning this area & provides an alternative to I-24 as a route to Nashville. SR 12 is also a corridor that provides a good linkage to employment, shopping and schools and should continue to support future growth in this portion of the planning area.

STAFF RECOMMENDATION: **APPROVAL**

1. The proposed zoning request is consistent with the adopted Land Use Plan.
2. The proposed R-1 Single Family Zoning classification is not out of character with the residential development trend in the area.
3. Adequate infrastructure will serve the site & no adverse environmental issues were identified relative to this request.
- 4.
- 5.



CZ-02-2022

APPLICANT:

ULRICH E. ANKERSOC

REQUEST:

AG

TO

R-1

MAP & PARCEL

082 09301 (P)

ACRES +/-
22.2

Scale: 1:8,000



0 400 800
Feet

1/25/2022



CZ-02-2022

APPLICANT:

ULRICH E. ANKERSOC

REQUEST:

AG

TO

R-1

MAP & PARCEL

082 09301 (P)


ACRES +/-
22.2

Scale: 1:3,000



0 150 300
Feet

1/25/2022

 CZ-02-2022

 Parcels

ZONING

CZ-02-2022

APPLICANT:

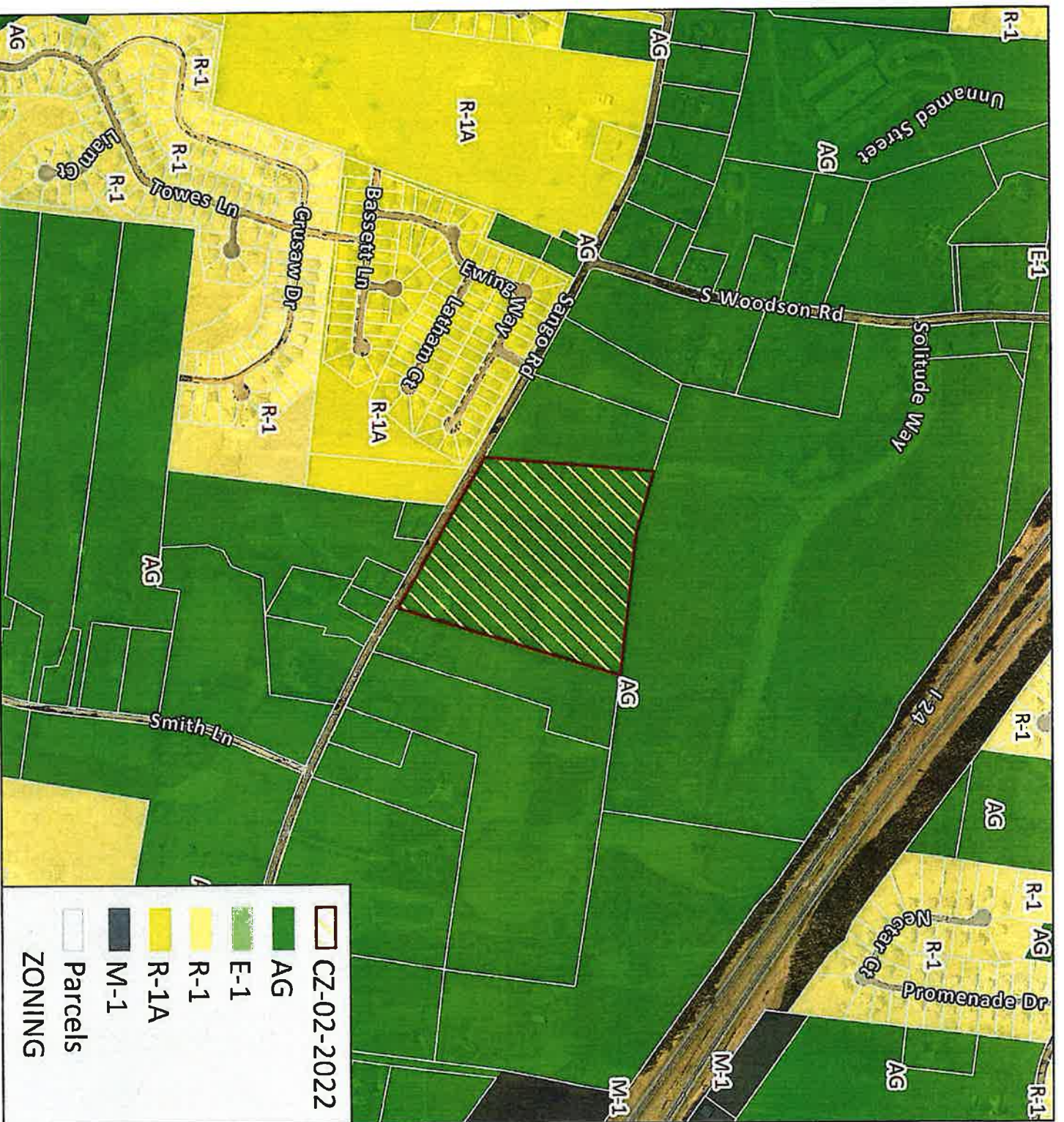
ULRICH E. ANKERSOC

REQUEST:

AG
TO
R-1

MAP & PARCEL
082 09301 (P)

ACRES +/-
22.2



CASE NUMBER: CZ 2 2022 **MEETING DATE** 01/25/2022

APPLICANT: Ulrich E. Ankersoc Lauren E. Ankersoc

PRESENT ZONING AG **PROPOSED ZONING** R-1

TAX PLAT # 082 **PARCEL** 093.01 (p/o)

GEN. LOCATION Property fronting on the north frontage of Sango Rd., 1,550 +/- feet east of the
Sango Rd. & S. Woodson Rd. intersection.

PUBLIC COMMENTS

None received as of 4:30 P.M. on 1/24/2022 (A.L.)

CLARKSVILLE-MONTGOMERY COUNTY REGIONAL PLANNING

STAFF REVIEW - ZONING

RPC MEETING DATE 01/25/2022

CASE NUMBER: CZ - 3 - 2022

NAME OF APPLICANT:Bryce Powers

AGENT: Billy Hughes

GENERAL INFORMATION

TAX PLAT: 011

PARCEL(S): 020.00, 022.00

ACREAGE TO BE REZONED: 2.37

PRESENT ZONING: C-5

PROPOSED ZONING: M-2

EXTENSION OF ZONING

CLASSIFICATION: YES

PROPERTY LOCATION: Property fronting on the northeast frontage of Highway 41, 1,930 +/- feet southeast of the 41 & Pineywoods Rd. intersection.

CITY COUNCIL WARD:

COUNTY COMMISSION DISTRICT: 19

CIVIL DISTRICT: 1

DESCRIPTION OF PROPERTY: The tract is relatively flat & narrow bordered by the highway on the south and active railroad on the north.

APPLICANT'S STATEMENT To allow for contractor's office
FOR PROPOSED USE:

GROWTH PLAN AREA:

PGA-

PLANNING AREA: Rossview

PREVIOUS ZONING HISTORY:

CLARKSVILLE-MONTGOMERY COUNTY REGIONAL PLANNING

STAFF REVIEW - ZONING

DEPARTMENT COMMENTS

CZ 3 2022

- | | | |
|--|---|---|
| <input checked="" type="checkbox"/> GAS AND WATER ENG. SUPPORT MGR. | <input type="checkbox"/> ATT | <input type="checkbox"/> DIV. OF GROUND WATER |
| <input checked="" type="checkbox"/> GAS AND WATER ENG. SUPPORT COOR. | <input type="checkbox"/> FIRE DEPARTMENT | <input type="checkbox"/> HOUSING AUTHORITY |
| <input type="checkbox"/> UTILITY DISTRICT | <input checked="" type="checkbox"/> EMERGENCY MANAGEMENT | <input type="checkbox"/> INDUSTRIAL DEV BOARD |
| <input type="checkbox"/> CITY STREET DEPT. | <input type="checkbox"/> POLICE DEPARTMENT | <input type="checkbox"/> CHARTER COMM. |
| <input type="checkbox"/> TRAFFIC ENG. - ST. DEPT. | <input checked="" type="checkbox"/> SHERIFF'S DEPARTMENT | <input type="checkbox"/> Other... |
| <input checked="" type="checkbox"/> COUNTY HIGHWAY DEPT. | <input type="checkbox"/> CITY BUILDING DEPT. | |
| <input checked="" type="checkbox"/> CEMC | <input checked="" type="checkbox"/> COUNTY BUILDING DEPT. | |
| <input type="checkbox"/> DEPT. OF ELECTRICITY (CDE) | <input type="checkbox"/> SCHOOL SYSTEM OPERATIONS | |
| | <input type="checkbox"/> FT. CAMPBELL | |

1. CITY ENGINEER/UTILITY DISTRICT:

No Comment(s) Received

**2. STREET DEPARTMENT/
COUNTY HIGHWAY DEPARTMENT:**

Comments received from department and they had no concerns.

3. DRAINAGE COMMENTS:

Comments received from department and they had no concerns.

4. CDE/CEMC:

No Comment(s) Received

5. FIRE DEPT/EMERGENCY MGT.:

Comments received from department and they had no concerns.

6. POLICE DEPT/SHERIFF'S OFFICE:

No Comment(s) Received

**7. CITY BUILDING DEPARTMENT/
COUNTY BUILDING DEPARTMENT:**

Comments received from department and they had no concerns.

8. SCHOOL SYSTEM:

ELEMENTARY:

MIDDLE SCHOOL:

HIGH SCHOOL:

9. FT. CAMPBELL:

10. OTHER COMMENTS:

CLARKSVILLE-MONTGOMERY COUNTY REGIONAL PLANNING
STAFF REVIEW - ZONING

PLANNING STAFF'S STUDY AND RECOMMENDATION

CZ 3 2022

IMPACT OF PROPOSED USE ON SURROUNDING DEVELOPMENT: Increased traffic, light & noise potential.

INFRASTRUCTURE:

WATER SOURCE: GUTHRIE

SEWER SOURCE:

STREET/ROAD ACCESSIBILITY: Highway 41

DRAINAGE COMMENTS:

RESIDENTIAL DEVELOPMENT

APPLICANT'S ESTIMATES HISTORICAL ESTIMATES

LOTS/UNITS:

POPULATION:

APPLICABLE LAND USE PLAN

Rossvie Road Planning Area - One of the most diversified areas of the county in terms of land use. It has the best remaining agricultural land. One of the fastest growing sectors of Montgomery County. Factors affecting growth all average to above average. The Industrial Park is also located in this planning area.

STAFF RECOMMENDATION: **APPROVAL**

1. The proposed zoning request is consistent with the adopted Land Use Plan.
2. The request is an extension of the M-2 General Industrial District to the north.
3. The request is not out of character to the other surrounding development pattern.
4. Adequate infrastructure will serve the site & no adverse environmental issues were identified relative to this request.
- 5.



CZ-03-2022

APPLICANT:

BRYCE POWERS

REQUEST:

**C-5
TO
M-2**

MAP & PARCEL


011 02000

011 02200

ACRES +/-
2.37

Scale: 1:5,000



 **CZ-03-2022**

 **Parcels**
ZONING

1/25/2022



CZ-03-2022

APPLICANT:

BRYCE POWERS

REQUEST:

**C-5
TO
M-2**

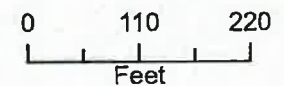
MAP & PARCEL

011 02000

011 02200

**ACRES +/-
2.37**

Scale: 1:2,200



CZ-03-2022

**Parcels
ZONING**

1/25/2022

CZ-03-2022

APPLICANT:

BRYCE POWERS

REQUEST:

C-5
TO
M-2

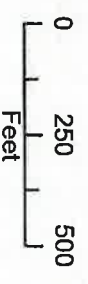
MAP & PARCEL

011 02000

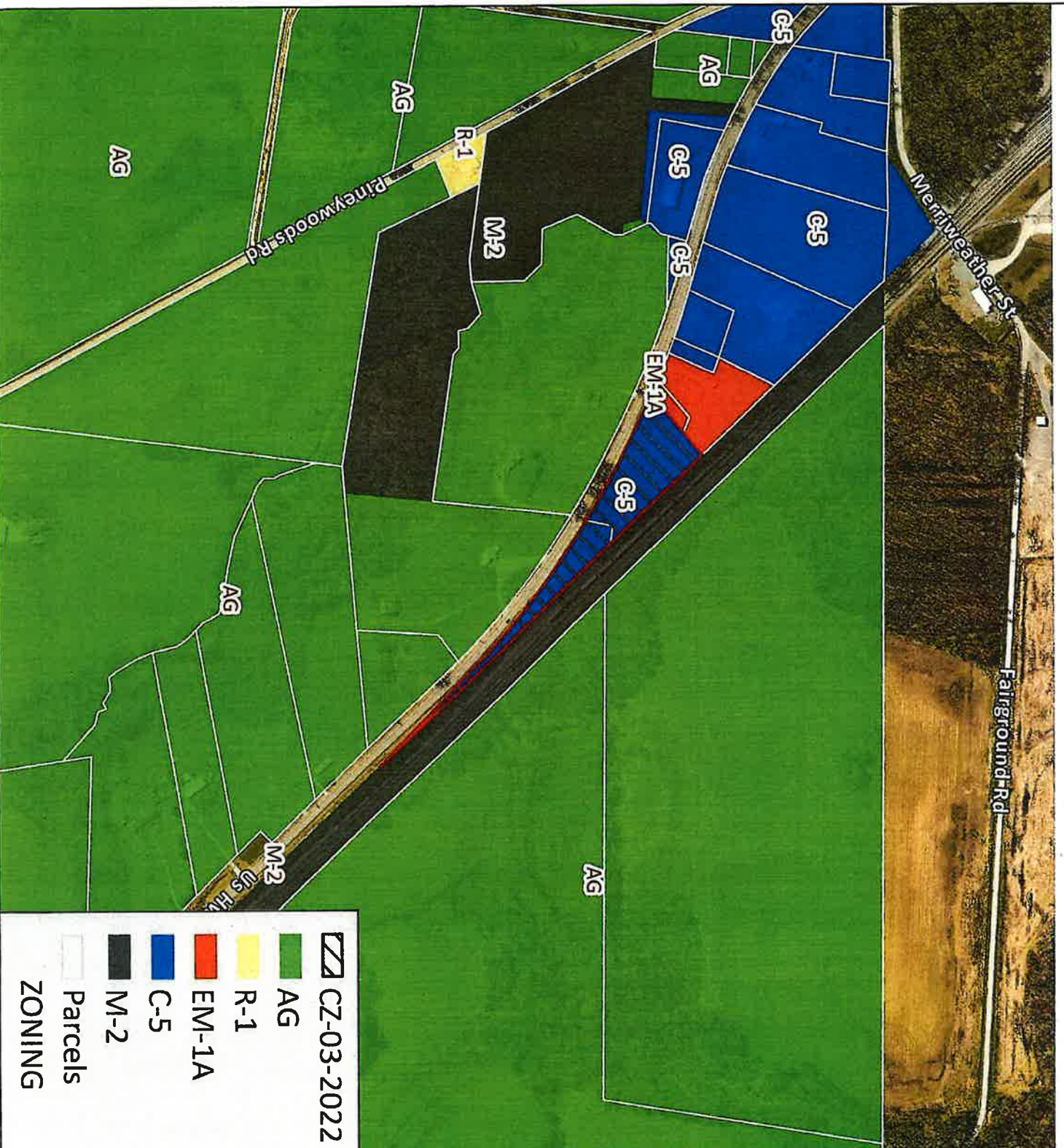
011 02200

ACRES +/-
2.37

Scale: 1:5,000



1/25/2022



CZ-03-2022

AG

R-1

EM-1A

C-5

M-2

Parcels

ZONING

CASE NUMBER: CZ 3 2022 **MEETING DATE** 01/25/2022

APPLICANT: Bryce Powers

PRESENT ZONING C-5

PROPOSED ZONING M-2

TAX PLAT # 011

PARCEL 020.00, 022.00

GEN. LOCATION Property fronting on the northeast frontage of Highway 41-A, 1,930 +/- feet
southeast of the 41-A & Pineywoods Rd. intersection.

PUBLIC COMMENTS

None received as of 4:30 P.M. on 1/24/2022 (A.L.)

CLARKSVILLE-MONTGOMERY COUNTY REGIONAL PLANNING

STAFF REVIEW - ZONING

RPC MEETING DATE 01/25/2022

CASE NUMBER: CZ - 4 - 2022

NAME OF APPLICANT:Steven Kocher

AGENT:

GENERAL INFORMATION

TAX PLAT: 052

PARCEL(S): 047.00

ACREAGE TO BE REZONED: 2.89

PRESENT ZONING: C-5

PROPOSED ZONING: AG

EXTENSION OF ZONING

CLASSIFICATION: NO

PROPERTY LOCATION: Property fronting on the north frontage of Woodlawn Rd., 4,570 +/-feet west of the Woodlawn Rd. & Hwy 79 / Dover Rd. intersection.

CITY COUNCIL WARD:

COUNTY COMMISSION DISTRICT: 7

CIVIL DISTRICT: 8

DESCRIPTION OF PROPERTY: Grassland field with little slope.

APPLICANT'S STATEMENT Build house & workshop for personal use.
FOR PROPOSED USE:

GROWTH PLAN AREA:

RA

PLANNING AREA: Woodlawn

PREVIOUS ZONING HISTORY:

CLARKSVILLE-MONTGOMERY COUNTY REGIONAL PLANNING

STAFF REVIEW - ZONING

DEPARTMENT COMMENTS

CZ 4 2022

- ☐ GAS AND WATER ENG. SUPPORT MGR.
☐ GAS AND WATER ENG. SUPPORT COOR.
☒ UTILITY DISTRICT
☐ CITY STREET DEPT.
☐ TRAFFIC ENG. - ST. DEPT.
☒ COUNTY HIGHWAY DEPT.
☒ CEMC
☐ DEPT. OF ELECTRICITY (CDE)

- ☐ ATT
☐ FIRE DEPARTMENT
☒ EMERGENCY MANAGEMENT
☐ POLICE DEPARTMENT
☒ SHERIFF'S DEPARTMENT
☐ CITY BUILDING DEPT.
☒ COUNTY BUILDING DEPT.
☒ SCHOOL SYSTEM OPERATIONS
☒ FT. CAMPBELL

- ☒ DIV. OF GROUND WATER
☐ HOUSING AUTHORITY
☐ INDUSTRIAL DEV BOARD
☐ CHARTER COMM.
☐ Other...

1. CITY ENGINEER/UTILITY DISTRICT:

No Comment(s) Received

**2. STREET DEPARTMENT/
COUNTY HIGHWAY DEPARTMENT:**

Comments received from department and they had no concerns.

3. DRAINAGE COMMENTS:

Comments received from department and they had no concerns.

4. CDE/CEMC:

No Comment(s) Received

5. FIRE DEPT/EMERGENCY MGT.:

Comments received from department and they had no concerns.

6. POLICE DEPT/SHERIFF'S OFFICE:

No Comment(s) Received

**7. CITY BUILDING DEPARTMENT/
COUNTY BUILDING DEPARTMENT:**

Comments received from department and they had no concerns.

8. SCHOOL SYSTEM:

No Comment(s) Received

ELEMENTARY: WOODLAWN

MIDDLE SCHOOL: NEW PROVIDENCE

HIGH SCHOOL: NORTHWEST

9. FT. CAMPBELL:

10. OTHER COMMENTS:

CLARKSVILLE-MONTGOMERY COUNTY REGIONAL PLANNING
STAFF REVIEW - ZONING

PLANNING STAFF'S STUDY AND RECOMMENDATION

CZ 4 2022

IMPACT OF PROPOSED USE ON Removal of commercial use potential.
SURROUNDING DEVELOPMENT:

INFRASTRUCTURE:

WATER SOURCE: WOODLAWN

SEWER SOURCE: SEPTIC

STREET/ROAD ACCESSIBILITY: Woodlawn Road

DRAINAGE COMMENTS:

RESIDENTIAL DEVELOPMENT

APPLICANT'S ESTIMATES HISTORICAL ESTIMATES

LOTS/UNITS:

1

POPULATION:

APPLICABLE LAND USE PLAN

Woodlawn Planning Area- The planning area has access to the "Back Gate" of Ft. Campbell and thus is a favorite off-post venue for military personnel, given its convenient proximity. It is thought that this area has its future more tightly tied to the military reservation than most. U.S. 79 known locally as Dover Road is the major east-west axis in this planning area.

STAFF RECOMMENDATION: **APPROVAL**

1. The proposed zoning request is consistent with the adopted Land Use Plan.
2. The request affords the applicant the ability to construct a single family home onsite.
3. The request is not out of character to the other surrounding development pattern.
4. Adequate infrastructure will serve the site & no adverse environmental issues were identified relative to this request.
- 5.



CZ-04-2022

APPLICANT:
STEVEN KOCHER

REQUEST:
C-5
TO
AG

MAP & PARCEL
052 04700

ACRES +/-
2.89

Scale: 1:5,000



1/25/2022



CZ-04-2022


APPLICANT:
STEVEN KOCHER

REQUEST:
C-5
TO
AG

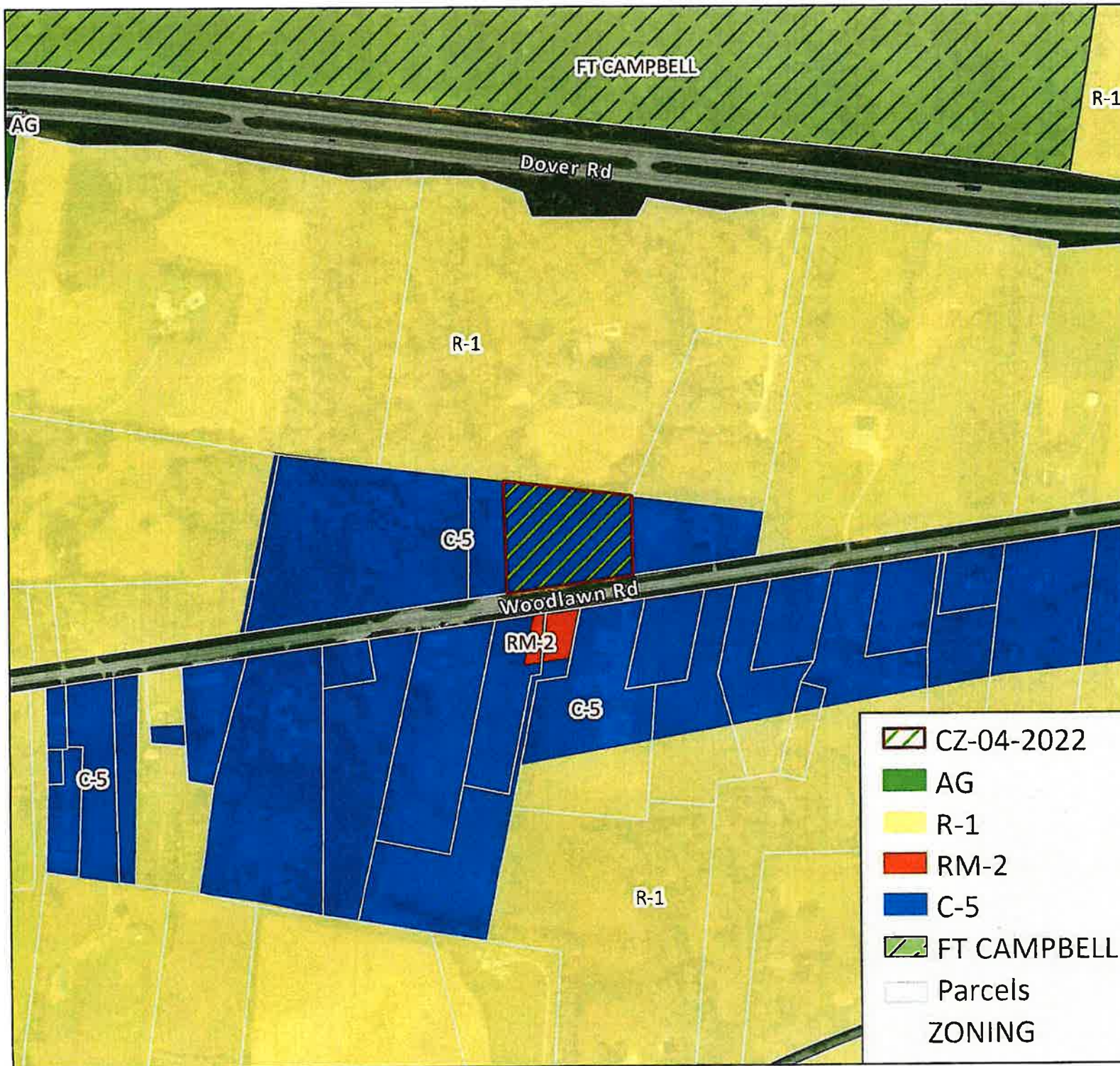
MAP & PARCEL
052 04700

ACRES +/-
2.89

Scale: 1:2,000



1/25/2022



CZ-04-2022

APPLICANT:

STEVEN KOCHER

REQUEST:

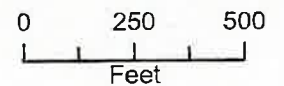
**C-5
TO
AG**

MAP & PARCEL

052 04700

ACRES +/-
2.89

Scale: 1:5,000



1/25/2022

CASE NUMBER: CZ 4 2022 **MEETING DATE** 01/25/2022

APPLICANT: Steven Kocher

PRESENT ZONING C-5

PROPOSED ZONING AG

TAX PLAT # 052

PARCEL 047.00

GEN. LOCATION Property fronting on the north frontage of Woodlawn Rd., 4,570 +/-feet west of the
Woodlawn Rd. & Hwy 79 / Dover Rd. intersection.

PUBLIC COMMENTS

None received as of 4:30 P.M. on 1/24/2022 (A.L.)

**RESOLUTION APPROVING THE VACATION OF A PORTION OF
SHELTON FERRY ROAD IN MONTGOMERY COUNTY TENNESSEE**

WHEREAS, application was made by the County Highway Supervisor, Jeff Bryant, for vacation of a portion of Shelton Ferry Road; being south of Lock B Road South and west of the Cumberland River; being approximately 40 +/- feet wide and 11,000 +/- feet long; containing approximately 440,000 +/- square feet or 10.10 +/- acres, shown on Montgomery County tax map 130, south of parcels 006.00 and 009.01, and through parcel 011.00, and on Montgomery County tax map 145, west of parcels 001.00 and 024.00, and through parcel 002.00, and north of parcel 014.00, and south of 003.00; and also shown on "Attachment A" herein; and

WHEREAS, the application was reviewed by the County Highway Supervisor according to established procedures adopted by the Montgomery County Commission (Resolution 10-7-4) and was forwarded to the Regional Planning Commission for consideration; and

WHEREAS, the Regional Planning Commission reviewed the County Highway Supervisor's letter and documentation and recommends for the vacation of a portion of Shelton Ferry Road to the County Commission. The Regional Planning Commission voted for approval at their regularly scheduled meeting on December 28, 2021; and

WHEREAS, no retention of any easements is required with this vacation.

NOW, THEREFORE, BE IT RESOLVED by the Montgomery County Board of County Commissioners assembled in regular session on this 14th day of February 2022, that the above described public right-of-way is hereby vacated.

Duly passed and approved this 14th day of February 2022.

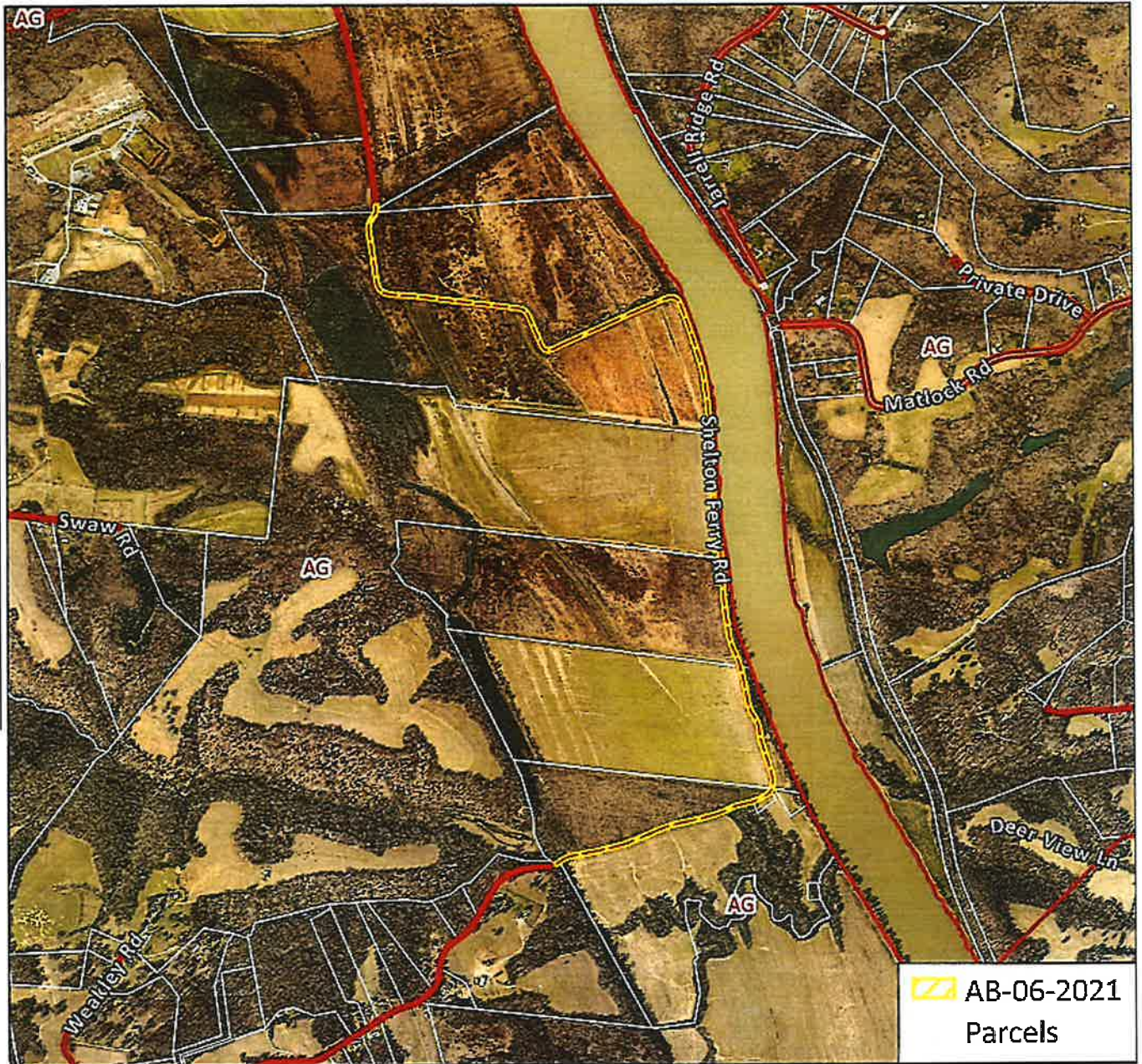
Sponsor 

Commissioner 

Approved _____

Attested _____

Attachment A



**RESOLUTION TO RETAIN A DELINQUENT TAX ATTORNEY
FOR TAX YEAR 2020**

WHEREAS, pursuant to Tennessee Code Annotated (T.C.A.) § 67-5-101, et seq., and more specifically in T.C.A. § 67-5-2404(a)(1) and (a)(2)(b), Montgomery County is to annually retain an attorney for the purposes of recovery of delinquent taxes; and

WHEREAS, these statutes generally call for the attorney to be chosen by the Trustee with the approval of the County Mayor and provides for a compensation rate to be negotiated in the case of Montgomery County for no more than ten (10%) percent of all delinquent land taxes collected; and

WHEREAS, the delinquent tax attorney shall be determined in advance through this process and subject to the approval of the County Legislative Body; and

WHEREAS, it is the duty of the County Mayor and the County Trustee to cause an attorney to be employed and institute suits for the collection of delinquent taxes within the time provided and the duty of the Trustee to deliver to said delinquent tax attorney a list of delinquent taxes; and

WHEREAS, said duty needs to be met on a yearly basis as required by the statutes to fiscally and responsibly recover delinquent taxes and, through negotiation, to negotiate a reasonable fee for the services of a delinquent tax attorney.

NOW, THEREFORE, BE IT RESOLVED by the Montgomery County Board of Commissioners meeting in regular session on this the 14th day of February 2022, and upon approval of the County Mayor, the County Trustee has selected Ray Runyon to act as Delinquent Tax Attorney for Montgomery County, Tennessee, and to make recovery of all delinquent taxes allowable under applicable laws under T.C.A. § 67-5-101, et seq., for the 2020 Tax Year, delinquent tax attorney shall be paid a fee of Ten (10%) Percent of all delinquent taxes collected.

Duly passed and approved this the 14th day of February 2022.

Sponsor



Commissioner



Approved



County Mayor

Attested



County Clerk

**RESOLUTION TO ACCEPT AND APPROPRIATE
FUNDS FROM THE CENTER FOR DISEASE CONTROL FOR
THE DETECTION AND MITIGATION OF COVID-19
IN CONFINEMENT FACILITIES**

WHEREAS, the United States Center for Disease Control in partnership with the Department of Justice has recognized the challenges of COVID-19 in Confinement Facilities and has made appropriations of funds to eligible state and local governments as part of the American Rescue Plan Act of 2021 through the Tennessee Department of Health; and

WHEREAS, screening, testing and tracking of COVID data, purification of ventilation systems, disinfection of surfaces areas, equipment, supplies, clothing, and bedding have proven appropriate for preventing the spread of COVID-19; and

WHEREAS, the Montgomery County Sheriff's Office applied for and awarded \$568,000.00 no match required funds to implement COVID screening with anticipated overtime for testing, building UV ventilation improvements, technology, and other mechanical measures for our confinement facilities deemed necessary and allocable by the Tennessee Department of Health to protect against the spread of COVID-19.

NOW, THEREFORE, BE IT RESOLVED by the Montgomery County Board of Commissioners assembled in Regular Session on the 14th day of February 2022, hereby approves the execution of the referenced contract with the State of Tennessee, Department of Health to accept no match funds in the amount of \$568,000 as a part of the Detection & Mitigation of COVID-19 in Confinement Facilities project, and that the Director of Accounts and Budgets establish the appropriate revenue and expenditure accounts as listed below.

BE IT FURTHER RESOLVED, the County Mayor may execute the contract for the same, in substantially the form submitted with such completions, omissions, insertions and changes as may be approved by the officer executing it, his or her execution to constitute conclusive evidence of his or her approval of any such omissions, insertions and changes. The Mayor is hereby authorized and directed to execute and deliver the contract.

OTHER DIRECT FEDERAL REVENUE	101-54210-00000-54-47990-G2240	<\$568,000.00>
OVERTIME	101-54210-00000-54-51870-G2240	\$75,000.00
DRUGS AND MEDICAL SUPPLIES	101-54210-00000-54-54310-G2240	\$117,000.00
BUILDING IMPROVEMENTS	101-54210-00000-54-57070-G2240	\$150,000.00
DATA PROCESSING EQUIPMENT	101-54210-00000-54-57090-G2240	\$50,000.00
HEALTH EQUIPMENT	101-54210-00000-54-57350-G2240	\$131,000.00
OTHER EQUIPMENT	101-54210-00000-54-57900-G2240	\$45,000.00

Duly passed the 14th day of February 2022.

Sponsor _____
 Commissioner _____
 Approved _____
 County Mayor

Attested _____
 County Clerk

**RESOLUTION TO ESTABLISH THE GEOGRAPHIC DISTRICT REQUIREMENTS
FOR COMMITTEE APPOINTMENTS TO THE
SCHOOL LIAISON COMMITTEE AND NOMINATING COMMITTEE**

WHEREAS, previous Montgomery County Resolutions originally established, and thereafter amended by subsequent Resolution 17-1-5 (as amended) the conditions and qualifications of membership of two committees generally known as the Nominating Committee and the School Liaison Committee; and

WHEREAS, those Resolutions are internal operational rules of the Montgomery County Commission for the operation of Montgomery County government; and

WHEREAS, a review of the same was conducted by the Rules Committee and by the Nominating Committee after ascertaining that the geographical districts of Montgomery County referenced therein had been redistricted or realigned after the 2020 census, as required by state election laws, and that existing members now seated of said committees were in conflict with said membership requirements; and

WHEREAS, the Rules Committee recommended the establishment of designations of the geographic districts to replicate the previous districts geographically that existed prior to the 2020 redistricting or realignment; and



WHEREAS, the Rules Committee resolved that the requirement of geographic districts for the establishment of membership and appointment and reappointment of members to the School Liaison Committee and Nominating Committee should be amended as follows to begin after September 1, 2022.

NOW, THEREFORE, BE IT RESOLVED by the Montgomery County Board of Commissioners assembled in regular session on the 14th day of February 2022, that Montgomery County Resolution 17-1-5 which established the qualifications for membership of the School Liaison Committee and Nominating Committee is hereby amended to become effective September 1, 2022 as follows.

The School Liaison Committee and Nominating Committee membership of five (5) members each appointed by the Nominating Committee shall be a single commission member each from a grouping of five (5) Commission districts. The grouping by districts is as follows:

<u>Committee District Seat</u>	<u>Serving Commission Districts</u>
#1	1, 3, 15, 19
#2	2, 4, 5, 21
#3	6, 7, 13, 16
#4	14, 17, 18, 20
#5	8, 9, 10, 11, 12

Duly passed and approved this 14th day of February 2022.

Sponsor 
Commissioner 
Approved _____
County Mayor

Attested _____
County Clerk

**RESOLUTION GIVING AUTHORIZATION TO MONTGOMERY COUNTY
GOVERNMENT TO DISTRIBUTE PREMIUM PAY TO ARPA ELIGIBLE
EMPLOYEES OF CLARKSVILLE-MONTGOMERY COUNTY
REGIONAL PLANNING COMMISSION USING FUNDS FROM THE
AMERICAN RESCUE PLAN ACT (ARPA)**

WHEREAS, on March 1, 2021, the American Rescue Plan Act (ARPA) was signed into law by the President. Section 9901 of ARPA amended Title VI of the Social Security Act to add section 602, which established the Coronavirus State Fiscal Recovery Fund, and section 603, which established the Coronavirus Local Fiscal Recovery Fund; and

WHEREAS, a portion of Section 602 (c)(1) and 603 (c)(1) provides that funds may be used to respond to workers performing essential work during the COVID-19 public health emergency by providing premium pay to eligible workers; and

WHEREAS, the Interim Final Rule states that premium pay is for “essential workers in critical infrastructure sectors who regularly perform in-person work, interact with others at work, or physically handle items handled by other;” and

WHEREAS, the Interim Final Rule also states that “the chief executive officer (city or county mayor) may designate other essential workers in critical sectors within the general guidelines listed; and

WHEREAS, the Clarksville Montgomery County Regional Planning Commission met on January 25, 2022 and voted to request that the current Clarksville Montgomery County Regional Planning Commission employees be considered for half premium pay as presented by Montgomery County Resolution 21-10-9; and

WHEREAS, as a joint funded organization the Clarksville Montgomery County Regional Planning Commission will pursue half of whatever amount the City of Clarksville decides to distribute from their ARPA funds and according to their guidelines; and

WHEREAS, the cost for Montgomery County to provide funding for half of the premium pay to Clarksville-Montgomery County Regional Planning Commission would be an amount not to exceed sixty-five thousand (\$65,000).

NOW, THEREFORE BE IT RESOLVED, by the Montgomery County Board of Commissioners meeting in regular session on this 14th day of February 2022, an amount not to exceed sixty-five thousand (\$65,000) of the American Rescue Plan Act funds allocated to Montgomery County shall be contributed to the Clarksville Montgomery County Regional Planning Commission representing half of the provided premium pay that was provided to Montgomery County employees (in the form of \$2.50 per eligible hour) to those employees at the Clarksville Montgomery County Regional Planning Commission deemed to be essential workers.

BE IT FURTHER RESOLVED THAT, this distribution in an amount not to exceed sixty-five thousand (\$65,000) in lump sum to the Clarksville-Montgomery County Regional Planning Commission (hereinafter "Employer") is made on the basis that Montgomery County believes these employees of other entities perform a substantial governmental function important to the Citizens of Montgomery County, Tennessee. Further, that the employees of Employer are Eligible for Premium Pay under the American Rescue Plan Act (ARPA) as essential worker in critical infrastructure sectors who regularly perform in person work, interact with others at work, or physically handle items handled by others and are critical to protect the health and well-being of residents. The entirety of this distribution shall only and exclusively be limited to distribution by the Employer to its current employees based upon an additional \$2.50 per eligible hour for current employees, with a maximum of no more than \$5,000.00 per employee for the time period occurring between March 1, 2020, through October 3, 2021, inclusive only. Current employees are those employed on the date of the enactment of this resolution. Within that time period, hours to be compensated only include those hours actually physically at work and do not include hours working offsite at home, away from their regular workstation. These funds shall be used for no other purpose and any unused funds must be returned within 120 days of delivery of the distribution. The Employer must comply with and follow all provisions of the ARPA. All payments made herein shall be confirmed by the Accounts and Budgets Department of Montgomery County, Tennessee under rules that department shall promulgate. Any distribution of funds called for herein is further subject to the approval of the Tennessee Office of the Comptroller of the State and confirmed receipt of sufficient funds by Montgomery County under the ARPA. Further, if the Employer has or in future receives any benefits under the ARPA, they shall reimburse Montgomery County for the funds disbursed herein subject to all applicable laws.

Duly passed and approved this 14th day of February 2022.

Sponsor _____

Commissioner _____

Approved _____

County Mayor

Attested: _____

County Clerk

**RESOLUTION TO AMEND THE BUDGETS
OF VARIOUS FUNDS FOR FISCAL YEAR 2022
IN CERTAIN AREAS OF REVENUES AND EXPENDITURES**

WHEREAS, the Director of Accounts and Budgets has performed continuing reviews of the status of funding needs and the receipts of revenues anticipated in support of the various budgets; and

WHEREAS, the County Commission desires to appropriate funding to these expenditure accounts from various sources including revenues, designated fund balances, and/or other sources within the funds in which those accounts operate.

NOW THEREFORE BE IT RESOLVED, by the Montgomery County Board of Commissioners, assembled in regular business session this 14th day of February 2022 that the budgets for various funds for FY22 be amended as to revenues and expenditures, according to the attached Account Schedule 1.

Duly passed and approved this 14th day of February 2022.

Sponsor



Commissioner



Approved

County Mayor

Attested

County Clerk

Montgomery County Government
Schedule 1
General Fund Budget

2021-2022 Budget as of 1/14/2022	Proposed Increase (Decrease)	2021-2022 Amended Budget
---	---	---

ESTIMATED REVENUES

Local Taxes

40110 CURRENT PROPERTY TAX	61,132,000	-	61,132,000
40120 TRUSTEE'S COLLECTIONS -	1,000,000	-	1,000,000
40125 TRUSTEE COLLECTIONS - BA	30,000	-	30,000
40130 CIRCUIT/CHANCERY COLLECT	500,000	-	500,000
40140 INTEREST & PENALTY	300,000	-	300,000
40161 PMTS IN LIEU OF TAXES -	763	-	763
40162 PMTS IN LIEU OF TAXES -U	1,415,000	-	1,415,000
40163 PMTS IN LIEU OF TAXES -	838,065	-	838,065
40220 HOTEL/MOTEL TAX	1,600,000	-	1,600,000
40250 LITIGATION TAX - GENERAL	410,000	-	410,000
40260 LITIGATION TAX-SPECIAL P	80,000	-	80,000
40270 BUSINESS TAX	1,400,000	-	1,400,000
40320 BANK EXCISE TAX	200,000	-	200,000
40330 WHOLESALE BEER TAX	350,000	-	350,000
40350 INTERSTATE TELECOMMUNICA	20,000	-	20,000
Total Local Taxes	69,275,828	-	69,275,828

Licenses & Permits

41120 ANIMAL REGISTRATION	185,000	-	185,000
41130 ANIMAL VACCINATION	6,000	-	6,000
41140 CABLE TV FRANCHISE	275,000	-	275,000
41520 BUILDING PERMITS	1,000,000	-	1,000,000
41540 PLUMBING PERMITS	20,000	-	20,000
41590 OTHER PERMITS	375,000	-	375,000
Total Licenses & Permits	1,861,000	-	1,861,000

Fines, Forfeitures & Penalties

42110 FINES	14,000	-	14,000
42120 OFFICERS COSTS	22,000	-	22,000
42141 DRUG COURT FEES	1,600	-	1,600
42142 VETERANS TREATMENT COURT	1,800	-	1,800
42190 DATA ENTRY FEES -CIRCUIT	9,000	-	9,000
42191 COURTROOM SECURITY - CIR	7,500	-	7,500
42192 CIRCUIT COURT VICTIMS AS	3,525	-	3,525
42310 FINES	135,000	-	135,000
42311 FINES - LITTERING	250	-	250
42320 OFFICERS COSTS	225,000	-	225,000
42330 GAME & FISH FINES	500	-	500
42341 DRUG COURT FEES	20,000	-	20,000
42342 VETERANS TREATMENT COURT	14,250	-	14,250
42350 JAIL FEES GENERAL SESSIO	200,000	-	200,000
42380 DUI TREATMENT FINES	20,000	-	20,000
42390 DATA ENTRY FEE-GENERAL S	63,000	-	63,000
42392 GEN SESSIONS VICTIM ASSE	50,000	-	50,000
42410 FINES	1,700	-	1,700
42420 OFFICERS COSTS	15,000	-	15,000
42450 JAIL FEES	63,000	-	63,000
42490 DATA ENTRY FEE-JUVENILE	10,250	-	10,250
42520 OFFICERS COSTS	35,000	-	35,000
42530 DATA ENTRY FEE -CHANCERY	5,000	-	5,000
42610 FINES	1,000	-	1,000
42641 DRUG COURT FEES	30,000	-	30,000
42910 PROCEEDS-CONFISCATED PROPERTY	3,000	-	3,000
42990 OTHER FINES/FORFEITS/PEN	18,300	-	18,300
Total Fines, Forfeitures & Penalties	969,675	-	969,675

Charges for Current Services

43120 PATIENT CHARGES	6,900,000	-	6,900,000
43140 ZONING STUDIES	4,500	-	4,500

43190 OTHER GENERAL SERVICE CH	55,000	-	55,000
43340 RECREATION FEES	17,000	-	17,000
43350 COPY FEES	9,200	-	9,200
43365 ARCHIVE & RECORD MANAGEM	475,500	-	475,500
43366 GREENBELT LATE APPLICATI	-	-	-
43370 TELEPHONE COMMISSIONS	237,000	-	237,000
43380 VENDING MACHINE COLLECTI	85,000	-	85,000
43392 DATA PROCESSING FEES -RE	80,000	-	80,000
43393 PROBATION FEES	27,000	-	27,000
43394 DATA PROCESSING FEES - S	30,000	-	30,000
43395 SEXUAL OFFENDER FEE - SH	18,000	-	18,000
43396 DATA PROCESSING FEE-COUN	30,000	-	30,000
43990 OTHER CHARGES FOR SERVIC	4,200	-	4,200
Total Charges for Current Services	7,972,400	-	7,972,400

Other Local Revenues

44110 INTEREST EARNED	2,000,000	-	2,000,000
44120 LEASE/RENTALS	594,458	-	594,458
44140 SALE OF MAPS	3,000	-	3,000
44145 SALE OF RECYCLED MATERIA	-	-	-
44170 MISCELLANEOUS REFUNDS	341,804	-	341,804
44530 SALE OF EQUIPMENT	5,000	-	5,000
44990 OTHER LOCAL REVENUES	481,355	-	481,355
Total Other Local Revenues	3,425,617	-	3,425,617

Fees Received from County Officials

45510 COUNTY CLERK	2,100,000	-	2,100,000
45520 CIRCUIT COURT CLERK	680,000	-	680,000
45540 GENERAL SESSIONS COURT C	1,700,000	-	1,700,000
45550 CLERK & MASTER	425,000	-	425,000
45560 JUVENILE COURT CLERK	200,000	-	200,000
45580 REGISTER	1,000,000	-	1,000,000
45590 SHERIFF	70,000	-	70,000
45610 TRUSTEE	4,000,000	-	4,000,000
Total Fees Received from County Officials	10,175,000	-	10,175,000

State of Tennessee

46110 JUVENILE SERVICES PROGRA	672,011	-	672,011
46190 OTHER GENERAL GOVERNMENT GRANT	-	-	-
46210 LAW ENFORCEMENT TRAINING	65,400	-	65,400
46390 OTHER HEALTH & WELFARE G	130,000	-	130,000
46430 LITTER PROGRAM	-	-	-
46810 FLOOD CONTROL	500	-	500
46830 BEER TAX	17,500	-	17,500
46835 VEHICLE CERTIFICATE OF T	27,000	-	27,000
46840 ALCOHOLIC BEVERAGE TAX	250,000	-	250,000
46851 STATE REVENUE SHARING -	1,828,069	-	1,828,069
46852 REVENUE SHARING-TELECOM	200,000	-	200,000
46880 BOARD OF JURORS	-	-	-
46890 PRISONER TRANSPORTATION	15,000	-	15,000
46915 CONTRACTED PRISONER BOAR	1,160,000	-	1,160,000
46960 REGISTRAR'S SALARY SUPPL	15,164	-	15,164
46980 OTHER STATE GRANTS	3,459,402	-	3,459,402
46990 OTHER STATE REVENUES	35,000	-	35,000
Total State of Tennessee	7,875,046	-	7,875,046

Federal Revenues

47235 HOMELAND SECURITY GRANTS	203,827	-	203,827
47590 OTHER FEDERAL THROUGH STATE	126,035	-	126,035
47700 ASSET FORFEITURE FUNDS	292,000	-	292,000
47990 OTHER DIRECT FEDERAL REV	2,000	-	2,000
Total Federal Revenues	623,862	-	623,862

Other Governments & Citizen Groups

48110 PRISONER BOARD	-	-	-
48130 CONTRIBUTIONS	313,873	50,900.00	364,773
48140 CONTRACTED SERVICES	264,000	-	264,000
48610 DONATIONS	4,110	-	4,110
Total Other Governments & Citizen Groups	581,983	50,900.00	632,883

Non-Revenue Source

49800 OPERATING TRANSFERS	130,534	-	130,534
Total Non-Revenue Source	130,534	-	130,534
TOTAL GENERAL FUND REVENUES	102,890,945	50,900.00	102,941,845

Montgomery County Government
Schedule 1
General Fund Budget

	2021-2022 Budget as of 1/21/2022	Proposed Increase (Decrease)	2021-2022 Amended Budget	
51100 COUNTY COMMISSION	437,141	-	437,141	
51210 BOARD OF EQUALIZATION	8,344	-	8,344	
51220 BEER BOARD	5,020	-	5,020	
51240 OTHER BOARDS & COMMITTEE	5,168	-	5,168	
51300 COUNTY MAYOR	635,276	-	635,276	
51310 HUMAN RESOURCES	1,115,524	-	1,115,524	
51400 COUNTY ATTORNEY	261,737	-	261,737	
51500 ELECTION COMMISSION	973,730	-	973,730	
51600 REGISTER OF DEEDS	610,228	-	610,228	
51720 PLANNING	436,949	-	436,949	
51730 BUILDING	606,049	-	606,049	
51750 CODES COMPLIANCE	1,322,922	-	1,322,922	
51760 GEOGRAPHICAL INFO SYSTEM	400,019	-	400,019	
51800 COUNTY BUILDINGS	456,957	-	456,957	
51810 FACILITIES	3,228,460	-	3,228,460	
101-51810-00000-51-53350	55,775	10,000	65,775	<i>Maint. & Repairs-Building-Facilities Office</i>
101-51810-00000-51-57180	120,000	8,800	128,800	<i>Motor vehicles; Increased cost for vehicles requested in FY '22 budget</i>
51900 OTHER GENERAL ADMINISTRA	1,770,942	-	1,770,942	
51910 ARCHIVES	389,196	-	389,196	
52100 ACCOUNTS & BUDGETS	871,097	-	871,097	
52200 PURCHASING	400,404	-	400,404	
52300 PROPERTY ASSESSOR'S OFFICE	1,984,734	-	1,984,734	
52400 COUNTY TRUSTEES OFFICE	899,598	-	899,598	
52500 COUNTY CLERK'S OFFICE	3,306,397	-	3,306,397	
52600 INFORMATION SYSTEMS	4,761,512	-	4,761,512	
52900 OTHER FINANCE	61,300	-	61,300	
53100 CIRCUIT COURT	4,006,387	-	4,006,387	
53300 GENERAL SESSIONS COURT	673,822	-	673,822	
53330 DRUG COURT	73,809	-	73,809	
53400 CHANCERY COURT	796,511	-	796,511	
53500 JUVENILE COURT	1,481,002	-	1,481,002	
53600 DISTRICT ATTORNEY GENERAL	84,750	-	84,750	
53610 OFFICE OF PUBLIC DEFENDER	7,313	-	7,313	
53700 JUDICIAL COMMISSIONERS	295,884	-	295,884	
53800 VETERANS' TREATMENT COURT	469,610	-	469,610	
53900 OTHER ADMINISTRATION/ JU	527,442	-	527,442	
53910 ADULT PROBATION SERVICES	1,240,167	-	1,240,167	
54110 SHERIFF'S DEPARTMENT	15,734,633	-	15,734,633	
54120 SPECIAL PATROLS	3,675,710	-	3,675,710	
54150 DRUG ENFORCEMENT	70,000	-	70,000	
54160 SEXUAL OFFENDER REGISTRY	14,000	-	14,000	
54210 JAIL	16,799,866	-	16,799,866	
54220 WORKHOUSE	2,068,699	-	2,068,699	
54230 COMMUNITY CORRECTIONS	632,108	-	632,108	
54240 JUVENILE SERVICES	312,074	-	312,074	
54310 FIRE PREVENTION & CONTRO	396,432	-	396,432	
101-54310-00000-54-51990	228,000	6,000	234,000	<i>Other Per Diem & Fees; New stipend for trng off. at each station (\$150 per month)</i>
101-54310-00000-54-52010	21,070	372	21,442	<i>Social Security</i>
101-54310-00000-52120	4,928	87	5,015	<i>Medicare</i>
54410 EMERGENCY MANAGEMENT	633,978	-	633,978	
54490 OTHER EMERGENCY MANAGEMENT	129,477	-	129,477	
54610 COUNTY CORONER / MED EXA	368,000	-	368,000	
55110 HEALTH DEPARTMENT	276,068	-	276,068	
55120 RABIES & ANIMAL CONTROL	1,552,920	-	1,552,920	
55130 AMBULANCE SERVICE	13,826,328	-	13,826,328	
55190 OTHER LOCAL HLTH SRVCS	2,912,600	-	2,912,600	
55390 APPROPRIATION TO STATE	185,244	-	185,244	
55590 OTHER LOCAL WELFARE SERV	20,825	-	20,825	
55900 OTHER PUBLIC HEALTH & WE	25,000	-	25,000	
56500 LIBRARIES	2,214,246	-	2,214,246	
56700 PARKS & FAIR BOARDS	2,100,164	-	2,100,164	
56900 OTHER SOCIAL, CULTURAL &	9,688	-	9,688	
57100 AGRICULTURAL EXTENSION S	480,114	-	480,114	

57300 FOREST SERVICE	2,000	-	2,000
57500 SOIL CONSERVATION	61,755	-	61,755
57800 STORM WATER MANAGEMENT	-	-	-
58110 TOURISM	942,000	-	942,000
58120 INDUSTRIAL DEVELOPMENT	1,299,906	-	1,299,906
58220 AIRPORT	431,740	-	431,740
58300 VETERAN'S SERVICES	616,455	-	616,455
58400 OTHER CHARGES	2,087,466	-	2,087,466
58500 CONTRIBUTION TO OTHER AG	466,036	-	466,036
58600 EMPLOYEE BENEFITS	680,600	-	680,600
58900 MISC-CONT RESERVE	15,000	-	15,000
64000 LITTER & TRASH COLLECTIO	159,583	-	159,583
99100 OPERATING TRANSFERS	654,440	-	654,440
	106,890,329	25,259	106,915,588

Montgomery County Government
Schedule 1
Highway Fund Budget

	<i>2021-2022 Budget as of 1/21/2022</i>	<i>Proposed Increase (Decrease)</i>	<i>2021-2022 Amended Budget</i>	
61000 - ADMINISTRATION	602,153	-	602,153	
62000 - HIGHWAY & BRIDGE MAINTENANCE	6,778,757	-	6,778,757	
131-62000-00000-62-54440	325,228	200,000	525,228	<i>Salt</i>
63100 - OPERATION & MAINT OF EQUIPMENT	1,352,175	-	1,352,175	
63600 - TRAFFIC CONTROL	726,523	-	726,523	
65000 - OTHER CHARGES	609,906	-	609,906	
66000 - EMPLOYEE BENEFITS	57,980	-	57,980	
67000 - COVID GRANT #1				
68000 - CAPITAL OUTLAY	6,175,385	-	6,175,385	
99100 - OPERATING TRANSFERS	-	-	-	
TOTAL HIGHWAY FUND EXPENDITURES	16,628,107	200,000	16,828,107	
Increase (Decrease) in Budgeted Fund Balance		(200,000)		

Montgomery County Government
Schedule 1
Capital Project Fund Budget

	<i>2021-2022 Budget as of 1/21/2022</i>	<i>Proposed Increase (Decrease)</i>	<i>2021-2022 Amended Budget</i>	
51920 Risk Management	639,344	-	639,344	
266-51920-00000-51-57090	-	10,000	10,000	<i>AED's for County Offices</i>
TOTAL CAPITAL PROJECT FUND EXPENDITURES	639,344	-	639,344	
Increase (Decrease) in Budgeted Fund Balance		-		

**RESOLUTION TO AMEND THE PUBLIC SAFETY TRAINING COMPLEX
COMMITTEE MEMBERSHIP MAKE-UP AND TERMS**

WHEREAS, the Montgomery County Commission established the Public Safety Training Complex Committee by Resolution 18-11-1; and

WHEREAS, from time-to-time adjustments are required to committee memberships and terms; and

WHEREAS, the Rules Committee met on January 3, 2022 and passed by motion to modify the Public Safety Training Complex Committee's membership by adding the word "or member" after the word "Chair"; and

WHEREAS, this allows for the Emergency Medical Service Committee, the Jail and Juvenile Committee, and the Fire Committee to have a member on the Public Safety Training Complex Committee with said member not limited to being the Chairperson of said committees.

NOW, THEREFORE, BE IT RESOLVED, that the membership and terms of the Public Safety Training Complex Committee be updated to read as follows:

Membership: "Five (5) members, the County Mayor, the Chair or member of the EMS Committee as designated by said committee, the Chair or member of the Jail and Juvenile Committee as designated by said committee, the Chair or member of the Fire Protection Committee as designated by said committee, and one member of the County Commissioner appointed by the County Mayor and confirmed by the County Commission. Three (3) ex-officio members, the Montgomery County Sheriff, the Emergency Medical Services Director and the Montgomery County Fire Chief.

Terms: The term of the County Mayor shall be coterminous. The Chair or member of the EMS Committee, Chair or member of the Jail and Juvenile Committee, the Chair or member of the Fire Protection Committee will be for a one (1) year term without succession. The terms of the County Commissioner will be a two (2) year term without succession. The terms of the three (3) ex-officio members shall be coterminous with their terms of office.

Duly passed and approved this 14th day of February 2022.

Sponsor

Commissioner

Approved

County Mayor

Attest: _____
County Clerk

**RESOLUTION GIVING AUTHORIZATION TO MONTGOMERY COUNTY
GOVERNMENT TO APPROPRIATE EXISTING AMERICAN RESCUE PLAN ACT
(ARPA) FUNDS FOR THE PURPOSE OF PURCHASING COVID RAPID TEST KITS
TO BE PROVIDED TO MONTGOMERY COUNTY EMPLOYEES AS WELL AS
OTHER SUPPORTING AGENCIES**

WHEREAS, on March 1, 2021, the American Rescue Plan Act (ARPA) was signed into law by the President. Section 9901 of ARPA amended Title VI of the Social Security Act to add section 602, which established the Coronavirus State Fiscal Recovery Fund, and section 603, which established the Coronavirus Local Fiscal Recovery Fund; and

WHEREAS, "pursuant to Section 602 (c)(1) and 603 (c)(1) of the Act, one of the mitigation and prevention efforts for COVID-19 includes vaccination programs and testing; and

WHEREAS, it would be beneficial for Montgomery County to purchase COVID-19 rapid test kits and provide them to the employees of Montgomery County as well as Bi-County Solid Waste Management, Montgomery County E911, Community Corrections, Health Department, Montgomery County Library and the Regional Planning Commission; and

WHEREAS, these COVID-19 rapid test kits would allow for employees to be able receive and determine test results in a shorter time, which, in turn, would allow for employees to return to work in a shorter timeframe, resulting in a positive impact on the critical infrastructure needs of the County and its other agencies; and

WHEREAS, Montgomery County would like to purchase sixty-thousand dollars (\$60,000) in COVID-19 rapid test kits; and

WHEREAS, Montgomery County has approximately eight million two hundred thousand dollars (\$8,200,000) remaining from the first tranche of ARPA funds.

NOW, THEREFORE BE IT RESOLVED by the Montgomery County Board of Commissioners meeting in regular session on this 14th day of February 2022 that Montgomery County appropriate funds in an amount not to exceed sixty-thousand dollars (\$60,000) for the purpose of purchasing COVID-19 rapid test kits for its employees as well as the employees of supporting agencies of Montgomery County as listed above.

Duly passed and approved this 14th day of February 2022.

Sponsor



Commissioner



Approved



Attested



County Clerk

**RESOLUTION AMENDING THE BUDGET OF THE MONTGOMERY COUNTY
PARKS & RECREATION DEPARTMENT FOR THE RECLASSIFICATION
OF TWO POSITIONS**

WHEREAS, Montgomery County is one of the fastest growing communities in Tennessee and the Montgomery County Parks and Recreation department is continuously growing to meet the needs of Montgomery County and its citizens; and

WHEREAS, the Montgomery County Parks & Recreation department strives to provide a continued standard of excellence to Montgomery County Government and its citizens; and

WHEREAS, Tennessee Code Annotated §5-9-407 provides a procedure for amending the budget, specifically providing that “the budget, including line items and major categories, may be amended by passage of an amendment by a majority of the members of the county legislative body;” and

WHEREAS, the Montgomery County Parks & Recreation department has identified a need to hire a Maintenance Technician and an Event Specialist to enable them to continue to provide the expected level of service and meet the demands of the community.

NOW, THEREFORE, BE IT RESOLVED by the Montgomery County Board of Commissioners assembled in regular session on this 14th day of February 2022, that the Montgomery County Parks & Recreation Department’s Fiscal Year 2022 budget is hereby amended as follows for the purpose of reclassifying a Grounds Tech I and a Janitor Tech I to a Maintenance Technician and an Event Specialist.

<u>ACCOUNT NUMBER</u>	<u>DESCRIPTION</u>	<u>AMOUNT</u>
101-56700-00000-56-51890	Other Salaries & Wages	\$ 1,034.00
101-56700-00000-56-51670	Maintenance Personnel	(1,034.00)
	TOTAL COST	\$

Duly approved this 14th day of February 2022.

Sponsor



Commissioner



Approved

County Mayor

Attested

County Clerk

**RESOLUTION AMENDING THE BUDGET OF THE MONTGOMERY COUNTY
PARKS & RECREATION DEPARTMENT FOR AN
ADMINISTRATIVE MANAGER**

WHEREAS, Montgomery County is one of the fastest growing communities in Tennessee and the Montgomery County Parks and Recreation department is continuously growing to meet the needs of Montgomery County and its citizens; and

WHEREAS, the Montgomery County Parks & Recreation department strives to provide a continued standard of excellence to Montgomery County Government and its citizens; and

WHEREAS, Tennessee Code Annotated §5-9-407 provides a procedure for amending the budget, specifically providing that “the budget, including line items and major categories, may be amended by passage of an amendment by a majority of the members of the county legislative body;” and

WHEREAS, the Montgomery County Parks & Recreation department has identified a need to hire an Administrative Manager to enable them to continue to provide the expected level of service and meet the demands of the community. This position will allow the Parks & Recreation Department to complete all the required administrative functions in a timely and efficient manner.

NOW, THEREFORE, BE IT RESOLVED by the Montgomery County Board of Commissioners assembled in regular session on this 14th day of February 2022, that the Montgomery County Parks & Recreation department’s Fiscal Year 2022 budget is hereby amended as follows for the purpose of hiring an Administrative Manager.

<u>ACCOUNT NUMBER</u>	<u>DESCRIPTION</u>	<u>AMOUNT</u>
101-56700-00000-56-51890	Other Salaries & Wages	\$ 18,279.00
101-56700-00000-56-51670	Maintenance Personnel	(18,279.00)
	TOTAL COST	\$

Duly approved this 14th day of February 2022.

Sponsor



Commissioner

Approved

County Mayor

Attested

County Clerk

**RESOLUTION OF THE MONTGOMERY COUNTY BOARD OF COMMISSIONERS
APPROPRIATING ADDITIONAL FUNDS FOR SITE WORK TO COMPLETE THE
KIRKWOOD SCHOOL COMPLEX**

WHEREAS, the Montgomery County Board of Commissioners approved Resolution 20-9-16 authorizing the Execution of a Purchase Agreement and Interlocal Agreement relating to the acquisition of a site to be used for school facilities; and

WHEREAS, the 116 acre Kirkwood campus site that was chosen will be used to address the overcrowding conditions as the combined capacity of the existing schools within the Clarksville Montgomery County School System (CMCSS); and

WHEREAS, in order to prepare the construction site and make it pad-ready for the construction of these schools, there has been additional site work needed in order to make the site pad-ready; and

WHEREAS, the cost of this additional work will be in an amount not to exceed three hundred fifty thousand dollars (\$350,000); and

WHEREAS, existing funds are available from bond proceeds that were for the purpose of design and construction of the Kirkwood Middle School.

NOW THEREFORE BE IT RESOLVED, by the Montgomery County Board of Commissioners assembled in Regular Session on this 14th day of February 2022 that an amount not to exceed three hundred fifty thousand dollars (\$350,000) be appropriated in order to complete the site work of the Kirkwood School Complex site in order for construction to be completed.

Duly passed and approved this 14th day of February 2022.

Sponsor

Commissioner

Approved

County Mayor

Attested

County Clerk

COUNTY COMMISSION MINUTES FOR

JANUARY 10, 2022

SUBMITTED FOR APPROVAL FEBRUARY 14, 2022

BE IT REMEMBERED that the Board of Commissioners of Montgomery County, Tennessee, met in regular session, on Monday, January 10, 2022, at 6:00 P.M. Present and presiding, the Hon. Jim Durrett, County Mayor (Chairman). Also present, Kyle Johnson, Chief of Staff, Alison Kruger, Assistant Chief Deputy, John Fuson, Sheriff, Tim Harvey, County Attorney, Jeff Taylor, Director of Accounts and Budgets, and the following Commissioners:

Jerry Allbert	John M. Gannon	Rickey Ray
Randy Allbert	David Harper	Larry Rocconi
Joshua Beal	Charles Keene	Robert Sigler
Loretta J. Bryant	Rashidah A. Leverett	Joe Smith
Brandon Butts	James R. Lewis	Tangi C. Smith
Carmelle Chandler	Lisa L. Prichard	Walker R. Woodruff
Joe L. Creek	Chris Rasnic	

PRESENT: 20

ABSENT: Garland Johnson (1)

When and where the following proceedings were had and entered of record,
to-wit:

The following Zoning Resolutions were Adopted:

- CZ-33-2021** Resolution of the Montgomery County Board of Commissioners Amending the Zone Classification of the Property of Jolie Bunks GP
- CZ-34-2021** Resolution of the Montgomery County Board of Commissioners Amending the Zone Classification of the Property of James Black
- CZ-35-2021** Resolution of the Montgomery County Board of Commissioners Amending the Zone Classification of the Property of Evan Ellis

The following Resolutions and Items were Adopted and Approved as part of the Consent Agenda:

- 22-1-1** Resolution of the Montgomery County Board of Commissioners Appropriating Funds for the Construction of Kirkwood High School
- 22-1-2** Resolution Amending the Budget of the Montgomery County Election Commission for the Purchase of Additional Voting Equipment, Supplies and Payroll to Accommodate Additional Voting Precincts
- 22-1-3** Resolution Amending the Budget of Montgomery County Facilities & Maintenance Department to Appropriate Funds from the Sale of Equipment for the Purpose of Purchasing Tools and Equipment and Renovating Current Office Space
- 22-1-4** Resolution Amending the Budget of the Montgomery County Juvenile Court in Order to Hire Four (4) Additional Youth Service Officer Positions
- 22-1-5** Resolution Amending the Budget of the Montgomery County Circuit Court Clerk's Office – Juvenile Division to Hire One Deputy Clerk I
- 22-1-6** Resolution Amending the Budget of Montgomery County Animal Care & Control Requesting One New Full-Time Animal Control Officer Position and the Change of Two Part-Time Animal Care Technicians into Two (2) Full-Time Positions
- 22-1-7** Resolution to Approve Lease Agreement for Operation of a Café at Veteran's Plaza by Progressive Directions, Inc.
- 22-1-8** Resolution Authorizing the Issuance of General Obligation Refunding Bonds of Montgomery County, Tennessee in the Aggregate Principal Amount Not to Exceed \$31,750,000 in One or More Series; Making Provision for the Issuance, Sale and Payment of Said Bonds, Establishing the Terms Thereof and the Disposition of Proceeds Therefrom; and Providing for the Levy of Taxes for the Payment of Principal of, Premium, if any, and Interest on the Bonds
- Commission Minutes dated December 13, 2021
 - County Clerk's Report

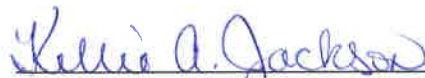
- Nominating Committee Nominations
- County Mayor Nominations and Appointments

Reports Filed:

1. TN State Comptroller's Letter on Refunding, Plan and Report
2. Building & Codes Monthly Reports
3. Driver Safety Reports 4th Quarter
4. Accounts & Budgets Monthly Reports
5. County Trustee's Reports

The Board was adjourned.

Submitted by:



Kellie A. Jackson
County Clerk



County Clerk's Report
February 14, 2022

Comes Kellie A. Jackson, County Clerk, Montgomery County, Tennessee, and presents the County Clerk's Report for the month of January 2022.

I hereby request that the persons named on the list of new applicants to the office of Notary Public be elected. The Oaths of the Deputy County Officials are approved as taken.

This report shall be spread upon the minutes of the Board of County Commissioners.

This the 14th day of February 2022.


County Clerk



OATHS OF DEPUTY COUNTY OFFICIALS

NAME	OFFICE	DATE
Morgan Thacker	Circuit Court Deputy Clerk	12/28/2021
Katlyn Hutchinson	Circuit Court Deputy Clerk	12/28/2021
Jennifer Maners	Circuit Court Deputy Clerk	01/04/2022
Talia Faircloth	Circuit Court Deputy Clerk	01/25/2022

MONTGOMERY COUNTY CLERK
KELLIE A JACKSON COUNTY CLERK
350 PAGEANT LANE SUITE 502
CLARKSVILLE TN 37040
Telephone 931-648-5711
Fax 931-572-1104

Notaries to be elected February 14, 2022

NAME	HOME ADDRESS AND PHONE	BUSINESS ADDRESS AND PHONE
1. JAMES L ALBERTIA JR	304 LONGWOOD CT CLARKSVILLE TN 37043 931 358 8978	1249 PARADISE HILL RD CLARKSVILLE TN 37040 931 647 6333
2. CINDY D BAGGETT	409 MARIETTA PLACE CLARKSVILLE TN 37043 931-237-0226	128 N 2ND ST CLARKSVILLE TN 37040 931-274-7481
3. LESLIE FRANCIS BAKER JR	712 SUPERIOR LANE CLARKSVILLE TN 37043 615 945 8057	
4. GUADALUPE BETANZOS	1425 BREW MOSS DR CLARKSVILLE TN 37043 931 494 4954	109 S THIRD ST CLARKSVILLE TN 37040 931.771.9137
5. CAITLIN BRANSTETTER	4009 LEGACY DR CLARKSVILLE TN 37043 931 802 4798	128 N 2ND ST STE 100 CLARKSVILLE TN 37040 931 274 7500
6. DENISE R. BRANT	3446 QUICKSILVER LN CLARKSVILLE TN 37042 706 664 9013	95 BASTOGNE AVE FORT CAMPBELL KY 42223 270 412 5273
7. LISA A BRINKLEY	3763 WINDHAVEN DR CLARKSVILLE TN 37040 931 494 8217	469 403 8559
8. KENDRA S. BUCCIARELLI	2018 HWY 79 BIG ROCK TN 37023 931 627 0543	324 FRANKLIN ST CLARKSVILLE TN 37040 931-552-7474
9. M BURMAN	415 KLINE ALLEY CLARKSVILLE TN 37040 270 985 5056	
10. TAMMY CHAPPELL	930 KINGBURY DR UNIT B CLARKSVILLE TN 37040 931-221-9241	1430 MADISON ST CLARKSVILLE TN 37040 615-656-2115
11. BRITTNYE L. CILK	4195 ATKINS RD CUNNINGHAM TN 37052 931 237 0160	1061 ARLINGTON RIDGE RD ERIN TN 37061 N/A
12. RICARDO COLE	745 TRACY LANE CLARKSVILLE TN 37040 347 475 7215	
13. JUSTIN CROSSLIN	818 PREWITT LN A40 CLARKSVILLE TN 37040 931-220-1834	1460 FT CAMPBELL BLVD CLARKSVILLE TN 37040

MONTGOMERY COUNTY CLERK
KELLIE A JACKSON COUNTY CLERK
350 PAGEANT LANE SUITE 502
CLARKSVILLE TN 37040
Telephone 931-648-5711
Fax 931-572-1104

Notaries to be elected February 14, 2022

NAME	HOME ADDRESS AND PHONE	BUSINESS ADDRESS AND PHONE
14. SIMONE CUARINO	1643 RAVEN RD CLARKSVILLE TN 37042 931-801-5288	400 DEADRICK ST NASHVILLE TN 37243 615 532 6511
15. ANGELA N DUNCAN	155 PIN OAK LANE MADISONVILLE KYTN 42431 270 831 9409	1816 MADISON ST CLARKSVILLE TN 37043 931 905 6129
16. DARWIN K ELDRIDGE	4682 ST PAUL RD WOODLAWN TN 37191 931-648-4720	
17. LASHIELD EVANS	1036 BARNHILL RD CLARKSVILLE TN 37043 301 455 1702	
18. SIERRA B FITZPATRICK	2169 TROPHY TRACE CLARKSVILLE TN 37040 270-498-4239	2269 WILMA RUDOLPH BLVD STE 10 CLARKSVILLE TN 37040 931-551-3322
19. K. S. FLEMING	226 SHORT CT CLARKSVILLE TN 37040 931-494-6078	350 PAGEANT LN AUITE 501 CLARKSVILLE TN 37040 9316488826
20. ANN GAMBLE MATHIS	1108 CHRISTIAN JAMES DR CLARKSVILLE TN 37043 310 968 6371	1960 MADISON STREET J, #215 CLARKSVILLE TN 37043 931 206 4736
21. JEANNIE GLASS	408 LISLE DR CLARKSVILLE TN 37042 931-378-3616	
22. SARA N GOLDEN	405 IDLEWOOD DR CLARKSVILLE TN 37043 615-925-2415	321 N SPRING ST CLARKSVILLE TN 37040 615-925-2415
23. HEATHER DAWN HALL	2161 AMADEUS DR CLARKSVILLE TN 37040 931 933 4022	870 STEEL STOCK RD CLARKSVILLE TN 37040 931 436 8424
24. JESSICA HEADLEY	3437 LAURELWOOD TRAIL CLARKSVILLE TN 37040 307-438-2913	127 SOUTH 3RD ST CLARKSVILLE TN 37040
25. ADREA HICKS	948 DAWN RIDGE COURT CLARKSVILLE TN 37042 931-538-5375	1477 TINY TOWN RD CLARKSVILLE TN 37042 931-436-2140

MONTGOMERY COUNTY CLERK
KELLIE A JACKSON COUNTY CLERK
350 PAGEANT LANE SUITE 502
CLARKSVILLE TN 37040
Telephone 931-648-5711
Fax 931-572-1104

Notaries to be elected February 14, 2022

NAME	HOME ADDRESS AND PHONE	BUSINESS ADDRESS AND PHONE
26. CHRISTINA HOLLOWAY	147 LEXINGTON DR CLARKSVILLE TN 37042 931 241 3699	1960 MADISON ST STE J CLARKSVILLE TN 37043 931 905 1977
27. SALLY LEE	3010 SEVEN MILE FERRY RD CLARKSVILLE TN 37040 931 624 6784	50 FRANKLIN ST CLARKSVILLE TN 37040 931-553-4654
28. JENNIFER LINK	3670 FOX TAIL DR CLARKSVILLE TN 37040 386 956 8198	931 551 8343
29. ALBERT P MARKS	1991 NORWOOD TRAIL CLARKSVILLE TN 37043 931 647 0490	233 A DUNBAR CAVE ROAD CLARKSVILLE TN 37043 931 552 6000
30. MARIS MENDOZA MARTINEZ	291 CUNNINGHAM LN CLARKSVILLE TN 37042 678-668-4081	11000 PRARIE LAKES DR STE 600 EDEN PRAIRIE MN 55344 877-431-5824
31. MELANIE MAYES	2601 STONES MANOR WAY CLARKSVILLE TN 37043 931-368-9463	512 MADISON ST SUITE A CLARKSVILLE TN 37040
32. KATHLEEN S MCDONOUGH	107 BLUEGRASS RD CLARKSVILLE TN 37042 931 561 9890	709 FRANKLIN ST CLARKSVILLE TN 37040 931-645-6275
33. ANGELA M MOORE	803 POPE ST CLARKSVILLE TN 37040 931-320-4233	320 6TH AVE N NASHVILLE TN 37243 615-253-8028
34. MARK R. OLSON	112 E GLENWOOD DRIVE CLARKSVILLE TN 37040 931 302 2637	112 S 2ND STREET CLARKSVILLE TN 37040 931 648 1517
35. KEANDREA OSTINE	224 TAFT DR UNIT C CLARKSVILLE TN 37042 931 218 5932	
36. KATHERINE H PAGE	346 KIMBROUGH RD CLARKSVILLE TN 37043 931 320 0548	931 320 0548
37. LUCY PARISE	3923 STELLA DR CLARKSVILLE TN 37040 931-241-0263	
38. LATRESA PARKER	925 TINY TOWN RD APT 42D CLARKSVILLE TN 37042 773-980-0746	

MONTGOMERY COUNTY CLERK
KELLIE A JACKSON COUNTY CLERK
350 PAGEANT LANE SUITE 502
CLARKSVILLE TN 37040
Telephone 931-648-5711
Fax 931-572-1104

Notaries to be elected February 14,2022

NAME	HOME ADDRESS AND PHONE	BUSINESS ADDRESS AND PHONE
39. LEIGH ANN PARR	1017 DOVER RD CLARKSVILLE TN 37042 931 216 1725	1312 HWY 48/13 CLARKSVILLE TN 37040 931 553 1146
40. CANDREA WELCH PICKETT	732 WELSEY DR CLARKSVILLE TN 37040 931-302-3812	
41. RACHELLE N PRICE	2111 FLEMING RD CLARKSVILLE TN 37043 931-206-2532	101 SE PARKWAY COURT SUITE 220 FRANKLIN TN 37064 615 369 8180
42. JOEL D RAGLAND	4647 SANGO RD CLARKSVILLE TN 37043 931 551 6495	215 FRANKLIN STREET CLARKSVILLE TN 37040 931 647 3111
43. GWENDOLYN YVETTE RICHARDSON	3379 HEATHERWOOD TR CLARKSVILLE TN 37040 931 551 4461	1295 PARADISE HILL RD CLARKSVILLE TN 37040 931 645 8785
44. JACOB ROUGEMONT	1951 PALMYRA RD PALMYRA TN 37142 931 220 7715	621 GRACEY AVE CLARKSVILLE TN 37040 931 920 7814
45. SUSAN M. SANDOVAL	822 RICHARDSON ST CLARKSVILLE TN 37040 615-991-6502	3035 HWY 120 BUMPUS MILLS TN 37028 3106586963
46. ERICA M SEDENO	731 BACKWIND LANE CLARKSVILLE TN 37040 808 465 6344	
47. ASHLEY LYNNE SELLERS	2514 TIMBERWOOD DR CLARKSVILLE TN 37040 931-241-1568	2386 ROSSVIEW RD CLARKSVILLE TN 37043 931-648-1196
48. BLAIR M SIMPSON	3433 E HENDERSON WAY CLARKSVILLE TN 37042 615 917 0477	
49. MONA SMITH	11C SUMMIT HEIGHTS CLARKSVILLE TN 37040 931-378-4933	
50. CINDY L. SMITH	415 COUNTRY CLUB COURT CLARKSVILLE TN 37043 931-920-8841	135 COMMERCE ST. CLARKSVILLE TN 37040 931-553-2003

MONTGOMERY COUNTY CLERK
KELLIE A JACKSON COUNTY CLERK
350 PAGEANT LANE SUITE 502
CLARKSVILLE TN 37040
Telephone 931-648-5711
Fax 931-572-1104

Notaries to be elected February 14, 2022

NAME	HOME ADDRESS AND PHONE	BUSINESS ADDRESS AND PHONE
51. BONNIE J. STEVENS	950 BIG SKY DR APT G203 CLARKSVILLE TN 37040 617 817 6108	950 DUNLOP LN CLARKSVILLE TN 37040 931 245 7002
52. JOSHUA SUMBLER	776 W CREEK DR CLARKSVILLE TN 37040 931 920 6673	2250 WILMA RUDOLPH BLVD CLARKSVILLE TN 37040 931 906 9030
53. BWANA TERRY	1263 GOLDEN EAGLE WAY CLARKSVILLE TN 37040 931 343 9883	
54. ANGELA M. TITUS	2212 FOX FIRE RD CLARKSVILLE TN 37040 931-249-4638	107 NORTH THIRD ST CLARKSVILLE TN 37040 9312494638
55. TREVONDA TUSIE	1365 JENNY LN CLARKSVILLE TN 37042 615-892-1414	
56. ALEXANDRIA DENISE VANCE	604 CORINTH COURT CLARKSVILLE TN 37040 931-896-6037	
57. J VANZANT	222 SLAYDEN CIR CLARKSVILLE TN 37040 931 206 7669	116 CENTER CT CLARKSVILLE TN 37040 931 647 0677
58. MALIKA WADLINGTON	56 WEST DR CLARKSVILLE TN 37040 931 218 8464	4220 HARDING RD NASHVILLE TN 37205 6152224176
59. ELIZABETH WILLIAMS	1007 STATELINE RD OAK GROVE KY 42262 512-540-1440	128 N 2ND ST SUITE 100 CLARKSVILLE TN 37040 5125401440

NOMINATING COMMITTEE NOMINATIONS

February 14, 2022

COMMUNITY HEALTH FOUNDATION

Tucker Brown nominated to replace Dr. David Denton for a three-year term to expire February 2025.

Kellie Jackson nominated to replace Joey Smith for a three-year term to expire February 2025.

Rosalind Kurita nominated for reappointment for another three-year term to expire February 2025.

COUNTY MAYOR NOMINATIONS

February 14, 2022

JUDICIAL COMMISSIONER

Robert Peterson nominated for reappointment for a one-year term to expire February 2023.

COUNTY MAYOR APPOINTMENTS

February 14, 2022

CLARKSVILLE MONTGOMERY COUNTY INSURANCE TRUST

Kellie Jackson reappointed to another 4-year term with term to expire February 2026.

John Smith reappointed to another 4-year term with term to expire February 2026.

Jeff Taylor reappointed to another 4-year term with term to expire February 2026.

Michelle Lowe appointed to replace Tim Swaw for her first four-year appointment to expire February 2026.

911 EMERGENCY COMMUNICATION DISTRICT BOARD

Elizabeth Henley reappointed for a four-year term to expire January 2026.

Jonathan Hunter appointed to replace Geno Grubbs for a four-year term to expire January 2026.

MONTGOMERY COUNTY

2021 COUNTY ROAD LIST

ZONE 1

OCTOBER 1, 2021 THRU DECEMBER 31, 2021

ROAD NAME	ROAD CLASS	ROAD LENGTH	DATE APPROVED	REASON FOR CHANGE
DOUBLE R BLVD.	HOT MIX	.55	1/31/22	OVERLAY WITH HOT MIX
REDA DRIVE	HOT MIX	.59	1/31/22	OVERLAY WITH HOT MIX
TAKAO COURT	HOT MIX	.10	1/31/22	OVERLAY WITH HOT MIX
WONDERBOY CT.	HOT MIX	.09	1/31/22	OVERLAY WITH HOT MIX

ZONE 3

MONTGOMERY COUNTY

2021 COUNTY ROAD LIST

OCTOBER 1, 2021 THRU DECEMBER 31, 2021

ROAD NAME	ROAD CLASS	ROAD LENGTH	DATE APPROVED	REASON FOR CHANGE
BLACKFORD HILLS ROAD	HOT MIX	.23	1/31/22	OVERLAY WITH HOT MIX.
MARTHAS CHAPEL ROAD	HOT MIX	4.10	1/31/22	OVERLAY WITH HOT MIX.

MONTGOMERY COUNTY

2021 COUNTY ROAD LIST

ZONE 4


OCTOBER 1, 2021 THRU DECEMBER 31, 2021

ROAD NAME	ROAD CLASS	ROAD LENGTH	DATE APPROVED	REASON FOR CHANGE
DEXTER DR.	HOT MIX	.29	1/31/22	RD. EXTENSION/CHANGE .17 MI. TO .29 MI.
DEXTER DR.	HOT MIX	.29	1/31/22	CHANGE BEGINNING POINT FROM ELLA LN. TO JERSEY DR.
DEXTER DR.	HOT MIX	.29	1/31/22	CHANGE ENDING POINT FROM JERSEY DRIVE TO HEREFORD BLVD.
HEREFORD BLVD	HOT MIX	.59	1/31/22	RD. EXTENSION/CHANGE .30 MI. TO .59 MI.
HEREFORD BLVD	HOT MIX	.59	1/31/22	CHANGE ENDING POINT FROM ELLA LN. TO DEAD END.
JERSEY DR.	HOT MIX	.56	1/31/22	RD. EXTENSION/CHANGE .35 MI. TO .51 MI.
JERESY DR.	HOT MIX	.56	1/31/22	CHANGE BEGINNING POINT FROM ELLA LN. TO HEREFORD BLVD.
JERSEY DR.	HOT MIX	.56	1/31/22	CHANGE ENDING POINT FROM WITTYS WAY TO HEREFORD BLVD.
LOWLINE DR.	HOT MIX	.28	1/31/22	RD. EXTENSION/CHANGE .17 MI TO .28 MI.
LOWLINE DR.	HOT MIX	.28	1/31/22	CHANGE BEGINNING POINT FROM ELLA LN. TO JERSEY DR.
LOWLINE DR.	HOT MIX	.28	1/31/22	CHANGE ENDING POINT FROM JERSEY DR. TO HEREFORD BLVD.
LOWLINE DR.	HOT MIX	.28	1/31/22	CORRECTION ON RD. WIDTH/ CHANGE 29 FT. TO 24 FT.

RESPECTFULLY SUBMITTED,


JEFF BRYANT, HIGHWAY SUPERVISOR


ED GROVES, COMMISSIONER


ORVILLE LEWIS, COMMISSIONER

1-31-22
DATE

MONTGOMERY COUNTY

2022 COUNTY ROAD LIST

Zone 4

JANUARY 1, 2022

ROAD NAME	ROAD CLASS	ROAD LENGTH	DATE APPROVED	CHANGES FROM PRIOR YEAR
ELLA LANE	HOT MIX	.18	4/19/2021	RD. EXTENSION/CHANGE .16 MI TO .18 MI.
JERSEY DR.	HOT MIX	.40	4/19/2021	RD. EXTENSION/CHANGE .35 MI. TO .40 MI.
WITTYS WAY	HOT MIX	.34	4/19/2021	NEW ROAD: HEREFORD FARMS, SEC. 3

MONTGOMERY COUNTY

2022 COUNTY ROAD LIST

ZONE 5

JANUARY 1, 2022

ROAD NAME	ROAD CLASS	ROAD LENGTH	DATE APPROVED	CHANGES FROM PRIOR YEAR
ARCHIBALD DR.	HOT MIX	.40	4/19/2021	NEW ROAD: HARTLEY HILLS, SEC. 3B
CASEN CT.	HOT MIX	.04	4/19/2021	NEW ROAD: HARTLEY HILLS, SEC. 3B
CLARABELLE LN.	HOT MIX	.19	4/19/2021	NEW ROAD: HARTLEY HILLS, SEC. 3B
SAWYER VERN DRIVE	HOT MIX	.04	4/19/2021	HARTLEY HILLS, SEC. 3B

MONTGOMERY COUNTY

2022 COUNTY ROAD LIST

Zone 1

JANUARY 1, 2022

ROAD NAME	ROAD CLASS	ROAD LENGTH	DATE APPROVED	CHANGES FROM PRIOR YEAR
SUGAR CREEK RD.	HOT MIX	1.70	7/19/2021	OVERLAY WITH HOT MIX.
SUGAR CREEK RD.	HOT MIX	1.70	7/19/2021	CHANGE RD. WIDTH FROM 19 FT. TO 20 FT.

MONTGOMERY COUNTY

2022 COUNTY ROAD LIST

Zone 4

JANUARY 1, 2022

ROAD NAME	ROAD CLASS	ROAD LENGTH	DATE APPROVED	CHANGES FOR PRIOR YEAR
ELLA LANE	HOT MIX	.18	7/19/2021	CHANGE ENDING POINT FROM JERSEY DR. TO WITTYS WAY.
JERSEY DRIVE	HOT MIX	.40	7/19/2021	CHANGE ENDING POINT FROM HEREFORD BLVD. TO WITTYS WAY.
SHADOWBEND CIR.	Hot Mix	.27	7/19/2021	OVERLAY WITH HOT MIX.
SHADOW COURT	HOT MIX	.10	7/19/2021	OVERLAY WITH HOT MIX.
SHADOWBEND LN.	HOT MIX	.27	7/19/2021	OVERLAY WITH HOT MIX.
SHADOWBEND LN.	HOT MIX	.27	7/19/2021	CORRECTION ON RD LENGTH/ CHANGE .26 MI TO .27 MI.

MONTGOMERY COUNTY

Zone 3

2022 COUNTY ROAD LIST

JANUARY 1, 2022

ROAD NAME	ROAD CLASS	ROAD LENGTH	DATE APPROVED	CHANGES FROM PRIOR YEAR
MARTHAS CHAPEL ROAD	HOT MIX	4.10	10/18/2021	OVERLAY 2 MI. WITH HOT MIX.

MONTGOMERY COUNTY

Zone 4

2022 COUNTY ROAD LIST

JANUARY 1, 2022

ROAD NAME	ROAD CLASS	ROAD LENGTH	DATE APPROVED	CHANGES FROM PRIOR YEAR
APPLE VALLEY RD.	HOT MIX	.23	10/18/21	OVERLAY WITH HOT MIX.
CLAY HILLS DR.	HOT MIX	.11	10/18/21	OVERLAY WITH HOT MIX.
LAKEWOOD DR.	HOT MIX	.41	10/18/21	OVERLAY WITH HOT MIX.
LEGACY CT.	HOT MIX	.06	10/18/21	OVERLAY WITH HOT MIX.
LEGACY DR.	HOT MIX	.21	10/18/21	OVERLAY WITH HOT MIX
PRESTO CT.	HOT MIX	.05	10/18/21	OVERLAY WITH HOT MIX
PRESTO CT.	HOT MIX	.05	10/18/21	CORRECTION ON RD WIDTH/ CHANGE .25 FT TO .24 FT.
PRESWICKE PLACE	HOT MIX	.50	10/18/21	OVERLAY WITH HOT MIX.
ROSEBURY LANE	HOT MIX	.32	10/18/21	OVERLAY WITH HOT MIX.
STONE TRAIL DR.	HOT MIX	.11	10/18/21	OVERLAY WITH HOT MIX.
WICKE RD.	HOT MIX	.15	10/18/21	OVERLAY WITH HOT MIX.

MONTGOMERY COUNTY

2022 COUNTY ROAD LIST

ZONE 1

JANUARY 1, 2022

ROAD NAME	ROAD CLASS	ROAD LENGTH	DATE APPROVED	CHANGES FROM PRIOR YEAR
DOUBLE R BLVD.	HOT MIX	.55	1/31/22	OVERLAY WITH HOT MIX
REDA DRIVE	HOT MIX	.59	1/31/22	OVERLAY WITH HOT MIX
TAKAO COURT	HOT MIX	.10	1/31/22	OVERLAY WITH HOT MIX
WONDERBOY CT.	HOT MIX	.09	1/31/22	OVERLAY WITH HOT MIX

ZONE 3

MONTGOMERY COUNTY
2022 COUNTY ROAD LIST
JANUARY 1, 2022

ROAD NAME	ROAD CLASS	ROAD LENGTH	DATE APPROVED	CHANGES FROM PRIOR YEAR
BLACKFORD HILLS ROAD	HOT MIX	.23	1/31/22	OVERLAY WITH HOT MIX.
MARTHAS CHAPEL ROAD	HOT MIX	4.10	1/31/22	OVERLAY WITH HOT MIX.

MONTGOMERY COUNTY

2022 COUNTY ROAD LIST

ZONE 4


JANUARY 1, 2022

ROAD NAME	ROAD CLASS	ROAD LENGTH	DATE APPROVED	CHANGES FROM PRIOR YEAR
DEXTER DR.	HOT MIX	.29	1/31/22	RD. EXTENSION/CHANGE .17 MI. TO .29 MI.
DEXTER DR.	HOT MIX	.29	1/31/22	CHANGE BEGINNING POINT FROM ELLA LN. TO JERSEY DR.
DEXTER DR.	HOT MIX	.29	1/31/22	CHANGE ENDING POINT FROM JERSEY DRIVE TO HEREFORD BLVD.
HEREFORD BLVD	HOT MIX	.59	1/31/22	RD. EXTENSION/CHANGE .30 MI. TO .59 MI.
HEREFORD BLVD	HOT MIX	.59	1/31/22	CHANGE ENDING POINT FROM ELLA LN. TO DEAD END.
JERSEY DR.	HOT MIX	.56	1/31/22	RD. EXTENSION/CHANGE .35 MI. TO .51 MI.
JERESY DR.	HOT MIX	.56	1/31/22	CHANGE BEGINNING POINT FROM ELLA LN. TO HEREFORD BLVD.
JERSEY DR.	HOT MIX	.56	1/31/22	CHANGE ENDING POINT FROM WITTYS WAY TO HEREFORD BLVD.
LOWLINE DR.	HOT MIX	.28	1/31/22	RD. EXTENSION/CHANGE .17 MI TO .28 MI.
LOWLINE DR.	HOT MIX	.28	1/31/22	CHANGE BEGINNING POINT FROM ELLA LN. TO JERSEY DR.
LOWLINE DR.	HOT MIX	.28	1/31/22	CHANGE ENDING POINT FROM JERSEY DR. TO HEREFORD BLVD.
LOWLINE DR.	HOT MIX	.28	1/31/22	CORRECTION ON RD. WIDTH/ CHANGE 29 FT. TO 24 FT.

RESPECTFULLY SUBMITTED,


JEFF BRYANT, HIGHWAY SUPERVISOR


ED GROVES, COMMISSIONER


ORVILLE LEWIS, COMMISSIONER

1-31-22
DATE

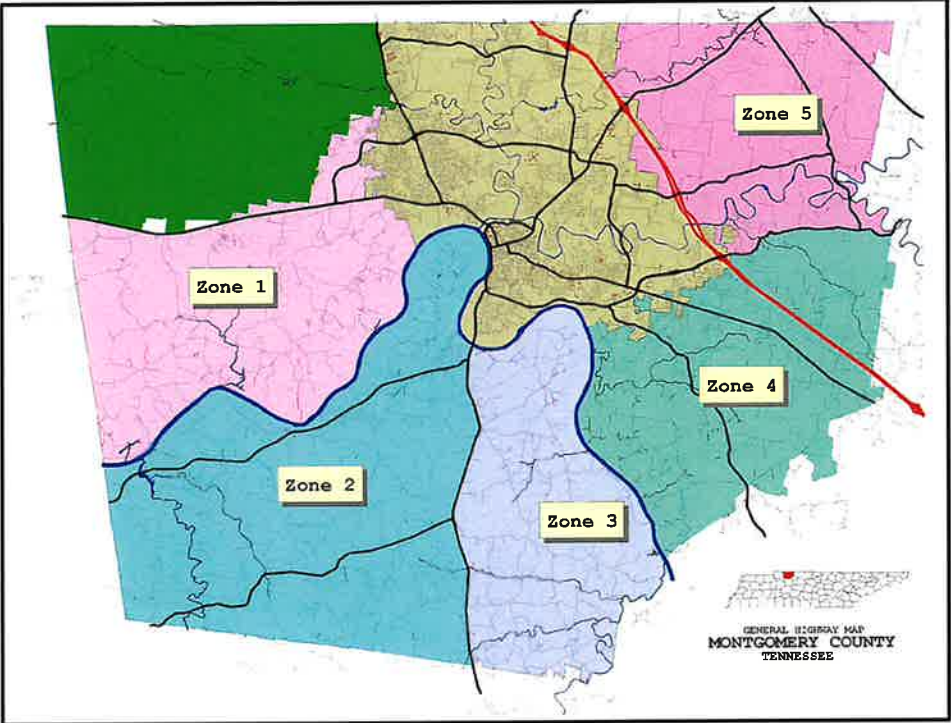
MONTGOMERY COUNTY HIGHWAY DEPARTMENT

JANUARY 1, 2022

MONTGOMERY COUNTY ROAD SYSTEM LIST

ZONES	HOT MIX ROADS	OILED ROADS	GRAVEL ROADS	TOTAL MILES
ZONE ONE	149.82	.30	.00	150.12
ZONE TWO	210.64	2.41	.49	213.54
ZONE THREE	125.89	6.75	.00	132.64
ZONE FOUR	178.37	.90	.00	179.27
ZONE FIVE	95.73	1.32	.00	97.05
TOTAL	760.45	11.68	.49	772.62

ZONE ONE -	ALL ROADS WEST OF 41 A NORTH FOLLOWING CUMBERLAND RIVER TO STEWART COUNTY LINE TOWARD DOVER DOWN HWY 79.
ZONE TWO -	HIGHWAY 48 SOUTH TO DICKSON, TO CUMBERLAND RIVER, STEWART, HOUSTON, DICKSON COUNTY LINES.
ZONE THREE -	HIGHWAY 48 SOUTH TO DICKSON, TO CUMBERLAND RIVER, CHEATHAM COUNTY AND DICKSON COUNTY LINES.
ZONE FOUR -	HIGHWAY 76 TOWARD ADAMS OVER TO CUMBERLAND RIVER SOUTHEAST TO CHEATHAM COUNTY LINES.
ZONE FIVE -	FROM HIGHWAY 76 TO ADAMS, OVER TO 41 A NORTH TO KENTUCKY STATE LINE.



ROADS THAT HAVE AN 18' ROAD WIDTH OR LESS		NUMBER OF BRIDGES IN MONT. COUNTY	
ZONE ONE	19.93	ZONE ONE	23.00
ZONE TWO	40.85	ZONE TWO	43.00
ZONE THREE	28.95	ZONE THREE	41.00
ZONE FOUR	17.61	ZONE FOUR	26.00
ZONE FIVE	11.74	ZONE FIVE	6.00
TOTAL	119.08	TOTAL	139.00

RESPECTFULLY SUBMITTED,


JEFF BRYANT, ROAD SUPERVISOR


ED GROVES, COMMISSIONER


ORVILLE LEWIS, COMMISSIONER

1-31-22
DATE

MONTGOMERY COUNTY ROAD SYSTEM

ZONE 1

1

RURAL ROAD	CO. RDS.	LOCAL NAME	BEGINNING POINT	ENDING POINT	MILES	CLASS ROAD	ROW WD.	RD. WD.
	YES	ACREE PLACE	DOTSONVILLE RD.	DOTSONVILLE RD.	0.19	HOT MIX	30'	16'
	YES	ADAMS RD.	LYLEWOOD RD.	D.E.	0.20	HOT MIX	50'	16' .15 MI
						HOT MIX	50'	20' .05 MI
	YES	ADSWOOD RD.	DEEPWOOD TRAIL	D.E.	0.55	HOT MIX	50'	20'
	YES	ALLIE KAT WAY	REDA DR.	D.E.	0.25	HOT MIX	40'	24'
	YES	ALS LANE	DOTSONVILLE RD.	D.E.	0.31	HOT MIX	50'	20'
	YES	AMBERJACK COURT	APPLETON DRIVE	D.E.	0.14	HOT MIX	40'	24'
	YES	AMY AVENUE	WOOTEN RD.	D.E.	0.38	HOT MIX	50'	28'
	YES	ANTLER DR.	SAWMILL RD.	D.E.	0.11	HOT MIX	50'	22'
	YES	APPLETON DR.	CITY LIMITS	D.E.	0.52	HOT MIX	50'	30'
	YES	ARMSTRONG DR.	BRIARHILL DR.	RED FOX TRAIL	0.30	HOT MIX	50'	20'
	YES	BACKRIDGE RD.	HUNTERS RIDGE	D.E.	0.44	HOT MIX	50'	20'
	YES	BARNEY LANE	FOXLAND DR.	TREY PHILLIPS DR.	0.43	HOT MIX	50'	24' 0.39 MI
						HOT MIX	50'	28' 0.04 MI
	YES	BETHEA ST.	MIKE COURT	CHARLIE SLEIGH RD.	0.08	HOT MIX	50'	22'
	YES	BLOOMING GROVE RD.	LYLEWOOD RD.	POPLAR SPRINGS RD.	1.90	HOT MIX	50'	20' .90 MI
	YES						50'	22' 1.00 M
	YES	BOWERS CEM. RD.	REED RD.	D.E.	0.50	HOT MIX	30'	16'
	YES	BOWLES RD.	CHESTER HARRIS RD.	D.E.	0.20	HOT MIX	30'	12'
	YES	BRADLEY A. MARTIN RD.	DOTSONVILLE RD.	D.E.	0.65	HOT MIX	30'	20'
	YES	BRANDI PHILLIPS DR.	ROSCOE DR.	D.E.	0.19	HOT MIX	50'	28'
	YES	BRIARHILL DR.	600'W OF ARMSTRONG	D.E.	0.38	HOT MIX	50'	20'
	YES	BRITTON SPRINGS RD.	GARRETTSBURG RD.	CITY LIMITS	0.96	HOT MIX	50'	20'
	YES	BROAD CIRCLE	MUTUAL DRIVE	MUTUAL DRIVE	0.44	HOT MIX	40'	24
	YES	BUD ROAD	GIP MANNING RD.	D.E.	0.10	HOT MIX	26'	14'
	YES	BUMBLEBEE WAY	MORNING STAR DR.	D.E.	0.18	HOT MIX	50'	28'
	YES	BUTLER RD.	YORK RD.	D.E.	0.45	HOT MIX	30'	16'
	YES	BUTTS DRIVE	HWY. 79	D.E.	0.34	HOT MIX	25'	11'
	YES	CALVERT DR.	CITY LIMITS	D.E.	0.30	HOT MIX	50'	20'
	YES	CAPS ROAD	INDIAN MOUND RD.	D.E.	0.26	HOT MIX	25'	14'
	YES	CASEY CEM. RD.	ST. PAUL RD.	D.E.	0.20	HOT MIX	40'	18'
	YES	C. BOOTH RD.	YORK ROAD	YORK RD.	0.20	HOT MIX	40'	16'
	YES	CEMETERY RD.	LYLEWOOD RD.	STEWART CO. LINE	0.20	HOT MIX	40'	20'
	YES	CENTER RD.	CITY LIMITS	D.E.	0.32	HOT MIX	50'	20'
	YES	CHANDLER RD.	YORK LANDING RD.	D.E.	0.30	HOT MIX	50'	20'

MONTGOMERY COUNTY ROAD SYSTEM

ZONE 1

2

RURAL ROAD	CO. RDS.	LOCAL NAME	BEGINNING POINT	ENDING POINT	MILES	CLASS ROAD	ROW WD.	RD. WD.
	YES	CHARLIE SLEIGH RD.	BETHEA ST.	D.E.	0.29	HOT MIX	50'	22'
	YES	CHEEKWOOD TRAIL	DOTSONVILLE RD.	D.E.	0.34	HOT MIX	50'	22'
	YES	CHESTER HARRIS RD.	DUNBAR RD.	DUNBAR RD.	3.10	HOT MIX	50'	20'
	YES	CHURCH LANE	HWY. 79	D.E.	0.09	HOT MIX	40'	14'
	YES	CLINTWOOD DRIVE	ADSWOOD RD.	D.E.	0.05	HOT MIX	50'	20'
	YES	COBURN DRIVE	BRITTON SPRINGS RD.	D.E.	0.11	HOT MIX	50'	20'
	YES	COLEMAN ROAD	YORK LANDING RD.	RAWLINGS RD.	1.10	HOT MIX	50'	20'
	YES	CONSTITUTION DRIVE	PARKSIDE DRIVE	PUTNUM DRIVE	0.21	HOT MIX	40'	24'
	YES	COOK ROAD	HWY. 79	D.E.	0.37	HOT MIX	40'	18'
	YES	COOPER CREEK RD.	HWY. 79	LYLEWOOD RD.	4.50	HOT MIX	50'	20'
	YES	CUMMINGS CIRCLE	CUMMINGS CREEK RD.	CUMMINGS CREEK RD.	0.43	HOT MIX	50'	24'
	YES	CUMMINGS CREEK RD.	DOTSONVILLE RD.	D.E.	0.30	HOT MIX	50'	24'
	YES	DAILEY ROAD	OGBURN CHAPEL RD.	DOTSONVILLE RD.	2.30	HOT MIX	50'	20'
	YES	DARNELL ROAD	LYLEWOOD RD.	D.E.	0.62	HOT MIX	25'	18'
	YES	DEEPWOOD CIRCLE	DEEPWOOD TR.	D.E.	0.11	HOT MIX	50'	22'
	YES	DEEPWOOD DRIVE	MARTIN RD.	DEEPWOOD TR.	0.17	HOT MIX	50'	22'
	YES	DEEPWOOD TRAIL	DEEPWOOD DR.	D.E.	0.75	HOT MIX	50'	22'
	YES	DEERSTAND DRIVE	DEWBERRY RD.	TRAINER RD.	0.19	HOT MIX	50'	22'
	YES	DENNIS ROAD	DAILEY RD.	D.E.	0.60	HOT MIX	30'	18'
	YES	DEWBERRY RD.	200' WEST OF RED FOX TRL.	155 E. DEERSTAND DR.	0.16	HOT MIX	50'	22'
	YES	DOTSONVILLE CHURCH RD.	DOTSONVILLE RD.	DOTSONVILLE RD.	0.28	HOT MIX	40'	16'
	YES	DOTSONVILLE RD.	HWY. 79	MOOREHOLLOW RD.	6.73	HOT MIX	50'	20'
	YES	DOUBLE R BLVD	OGBURN CHAPEL RD.	REDA DRIVE	0.55	HOT MIX	50'	28'
	YES	DRY HOLLOW ROAD	VAUGHN LANE	D.E.	0.56	HOT MIX	50'	20'
	YES	DUNBAR RD.	DOTSONVILLE RD.	D.E.	2.07	HOT MIX	50'	18'
	YES	EASTFIELD COURT	HEATHERFIELD DR.	D.E.	0.05	HOT MIX	40'	24'
	YES	EASTFIELD DR.	HEATHERFIELD DR.	D.E.	0.04	HOT MIX	50'	28'
	YES	EASTRIDGE RD.	BACKRIDGE RD.	D.E.	0.34	HOT MIX	50'	20'
	YES	EDNA LANE	LAKE RD.	D.E.	0.34	HOT MIX	50'	22'
	YES	ERIKA DR.	FREEDOM DR.	D.E.	0.08	HOT MIX	50'	28'
	YES	ERNEST STEWART DRIVE	YORK MEADOWS RD.	D.E.	0.25	HOT MIX	50'	28'
	YES	FARMS CIRCLE	PARK FARMS CIRCLE	D.E.	0.68	HOT MIX	50'	24'
	YES	FIELD COURT	HEATHERFIELD DR.	D.E.	0.05	HOT MIX	40'	24'

MONTGOMERY COUNTY ROAD SYSTEM

ZONE 1

3

RURAL ROAD	CO. RDS.	LOCAL NAME	BEGINNING POINT	ENDING POINT	MILES	CLASS ROAD	ROW WD.	RD. WD.
	YES	FLOYD CIRCLE	LEWIS ATKINS RD.	LEWIS ATKINS RD.	0.83	HOT MIX	40'	18'
	YES	FLOYD ROAD	DOTSONVILLE RD.	D.E.	0.70	HOT MIX	40'	12'
	YES	FOSTER DRIVE	HWY. 79	OLD DOVER RD N	0.06	HOT MIX	24'	12'
	YES	FOXLAND DRIVE	DOTSONVILLE RD.	BARNEY LN	0.07	HOT MIX	50'	24'
	YES	FRANKIE ROAD	CUMBERLAND CITY RD.	D.E.	0.50	HOT MIX	40'	18'
	YES	FREEDOM COURT	FREEDOM DRIVE	D.E.	0.05	HOT MIX	40'	24'
	YES	FREEDOM DRIVE	HWY 79 / DOVER ROAD	FREEDOM DR.	1.48	HOT MIX	50'	28'
	YES	GARRETTSBURG RD.	CITY LIMITS	D.E.	1.00	HOT MIX	50'	20'
	YES	GIBBS ROAD	OAKWOOD ROAD	D.E.	0.45	HOT MIX	40'	12'
	YES	GIP MANNING RD.	DOTSONVILLE RD.	DOTSONVILLE RD.	3.11	HOT MIX	50'	20'
	YES	GRAMHAM LN	FREEDOM DRIVE	D.E.	0.02	HOT MIX	50'	28'
	YES	HAND COURT	HAND DRIVE	D.E.	0.20	HOT MIX	50'	22'
	YES	HAND DRIVE	GARRETTSBURG RD.	D.E.	0.34	HOT MIX	50'	22'
	YES	HAPPY HILLS ACRES	LAKE RD.	D.E.	1.10	HOT MIX	40'	19'
	YES	HARRIS ROAD	CHESTER HARRIS RD.	D.E.	0.62	HOT MIX	40'	18'
	YES	HAYNES CHAPEL CEM. RD.	DUNBAR RD.	CHESTER HARRIS RD.	0.10	HOT MIX	20'	16'
	YES	HAYNES ROAD	CHESTER HARRIS RD.	D.E.	1.24	HOT MIX	40'	20'
	YES	HEATHERFIELD DR.	LYLEWOOD RD.	D.E.	0.38	HOT MIX	50'	28'
	YES	HEMP COURT	MORNING STAR DR.	D.E.	0.08	HOT MIX	40'	24'
	YES	HIGHPOINT RD.	CITY LIMITS	D.E.	0.35	HOT MIX	30'	17'
	YES	HILLTOP COURT	LEWTER DR.	D.E.	0.20	HOT MIX	50'	20'
	YES	HINSON ROAD	CHARLIE SLEIGH RD.	D.E.	0.22	HOT MIX	50'	22'
	YES	HOLDEN DRIVE	RUSTYS LANE	D.E.	0.29	HOT MIX	40'	24'
	YES	HOOKS LANE	HWY.79	D.E.	0.30	HOT MIX	14'	11'
	YES	HOT SHOT DRIVE	MERRITT LEWIS LANE	D.E.	0.37	HOT MIX	50'	20'
	YES	HUNTERS RIDGE	TIMBER TRACE	BACKRIDGE RD.	0.33	HOT MIX	50'	20'
	YES	HUNTING CREEK CT.	MARTIN RD.	D.E.	0.30	HOT MIX	50'	20'
	YES	INDIAN MOUND RD.	HWY. 79	STEWART CO. LINE	2.78	HOT MIX	50'	20'
	YES	JARED COURT	HAND COURT	D.E.	0.10	HOT MIX	50'	22'
	YES	JIM LEDFORD LANE	ST. PAUL RD.	D.E.	0.57	HOT MIX	40'	20'
	YES	JIM TAYLOR RD.	LAKE ROAD	D.E.	1.10	HOT MIX	35'	17' 1.01 MI
						HOT MIX	30'	18' .09 MI
	YES	JOEY DRIVE	HOT SHOT DR.	ERNEST STEWART DR.	0.21	HOT MIX	50'	22'

MONTGOMERY COUNTY ROAD SYSTEM

ZONE 1

4

RURAL ROAD	CO.	LOCAL NAME	BEGINNING POINT	ENDING POINT	MILES	CLASS ROAD	ROW WD.	RD. WD.
	YES	JOHN TAYLOR RD.	LYLEWOOD RD.	LYLEWOOD RD.	1.54	HOT MIX	50'	19'
	YES	JOHNNIE ROAD	KIRKLAND RD.	D.E.	0.50	HOT MIX	40'	18'
	YES	KAY ROAD	BRITTON SPRINGS	D.E.	0.26	HOT MIX	50'	20'
	YES	KENDALL DRIVE	HAND COURT	D.E.	0.55	HOT MIX	50'	28'
	YES	KIRKLAND ROAD	LYLEWOOD RD.	LYLEWOOD RD.	3.61	HOT MIX	40'	20' 1.0 MI
						HOT MIX	40'	18' 2.61MI
	YES	KNIGHT ROAD	LEWIS ATKINS RD.	D.E.	0.55	HOT MIX	50'	20'
	YES	KRISTIE MICHELLE LN.	WILDERNESS WAY	D.E.	0.50	HOT MIX	50'	28'
	YES	LAFAYETTE RD.	CITY LIMITS	FT. CAMPBELL	1.70	HOT MIX	70'	50'
	YES	LAKE ROAD	LYLEWOOD RD.	HWY. 79	6.31	HOT MIX	50'	20'
	YES	LEVI ROAD	LYLEWOOD RD.	KIRKLAND RD.	1.00	HOT MIX	25'	20'
	YES	LEWIS ATKINS RD.	POPLAR SPRINGS RD.	ST. PAUL RD.	2.50	HOT MIX	50'	20'
	YES	LEWIS-SIMPSON CT.	MERRITT LEWIS LANE	DEAD END	0.05	HOT MIX	50'	20'
	YES	LEWTER DRIVE	CITY LIMITS	HILLTOP COURT	0.13	HOT MIX	50'	20'
	YES	LIVERPOOL ROAD	INDIAN MOUND RD.	HWY. 79	0.51	HOT MIX	50'	20'
	YES	Longbow Court	MARTIN RD.	D.E.	0.20	HOT MIX	50'	20'
	YES	LYLEWOOD RD.	CUMBERLAND CITY RD.	STEWART CO. LINE	4.62	HOT MIX	50'	20'
	YES	LYNN ROAD	PATTERSON RD.	D.E.	0.64	HOT MIX	40'	12'
	YES	LYNX DRIVE	TOMMY OLIVER RD.	D.E.	0.17	HOT MIX	50'	19'
	YES	MANNING GATE RD.	GIP MANNING RD.	D.E.	1.00	HOT MIX	50'	20'
	YES	MARTIN ROAD	DOTSONVILLE RD.	D.E.	1.05	HOT MIX	50'	19' .51 MI
						HOT MIX	50'	20' .54 MI
	YES	MEACHEM DRIVE	GARRETTSBURG RD.	MORSTEAD DR.	0.05	HOT MIX	50'	28'
	YES				0.46	HOT MIX	40'	24'
	YES	MERRITT LEWIS LANE	OLD DOVER RD.	YORK RD.	1.44	HOT MIX	50'	20'
	YES	MIKE COURT	LYLEWOOD RD.	D.E.	0.14	HOT MIX	50'	22'
	YES	MILLIKEN ROAD	ST. PAUL RD.	D.E.	0.30	HOT MIX	20'	15'
	YES	MOORE HOLLOW RD.	DOTSONVILLE RD.	LAKE ROAD	2.96	HOT MIX	50'	19'
	YES	MORNING STAR DR.	OGBURN CHAPEL RD.	D.E.	0.43	HOT MIX	50'	28'
	YES	MORROW ROAD	DUNBAR RD.	D.E.	0.95	HOT MIX	50'	20'
	YES	MORSTEAD DR.	MEACHEM DR.	D.E.	0.07	HOT MIX	40'	24'
	YES				0.38	HOT MIX	50'	28'
	YES	MUTUAL DRIVE	FREEDOM DRIVE	D.E.	0.71	HOT MIX	50'	28'
	YES	N. LIBERTY CHURCH RD.	HWY. 79	LAFAYETTE RD.	1.56	HOT MIX	50'	20'
	YES	OAKWOOD ROAD	HIGHWAY 79	HIGHWAY 79	1.60	HOT MIX	60'	24'

MONTGOMERY COUNTY ROAD SYSTEM

ZONE 1

5

RURAL ROAD	CO. RDS.	LOCAL NAME	BEGINNING POINT	ENDING POINT	MILES	CLASS ROAD	ROW WD.	RD. WD.
	YES	OGBURN CHAPEL RD.	DOTSONVILLE RD.	YORK RD.	2.20	HOT MIX	50'	20'
	YES	OLD BLOOMING GROVE RD.	BLOOMING GROVE RD.	D.E.	0.15	HOT MIX	27'	12'
	YES	OLD DOTSONVILLE RD.	WOOTEN RD.	D.E.	0.10	HOT MIX	26'	12'
	YES	OLD DOVER COURT	OLD DOVER RD.	D.E.	0.12	HOT MIX	25'	12'
	YES	OLD DOVER ROAD	HWY. 79	HWY. 79	3.21	HOT MIX	50'	19' .41 MI
						HOT MIX	50'	20' 2.80 MI
	YES	OLD DOVER ROAD N.	HWY. 79	HWY. 79	0.53	HOT MIX	50'	19'
	YES	OLD LEWIS ATKINS RD.	LEWIS ATKINS RD.	LEWIS ATKINS RD.	0.14	HOT MIX	30'	14'
	YES	OUTLAW ROAD	RAWLINGS RD.	DUNBAR RD.	1.81	HOT MIX	50'	19'
	YES	PARK FARMS ROAD	WOODLAWN PARK RD.	D.E.	0.26	HOT MIX	50'	24'
	YES	PARKSIDE DRIVE	MUTUAL DRIVE	TIDWELL DRIVE	0.52	HOT MIX	40'	24'
	YES	PATTERSON ROAD	OUTLAW ROAD	DUNBAR RD.	0.74	HOT MIX	50'	19'
	YES	PEACH GROVE LANE	WOODLAWN ROAD	D.E.	0.20	HOT MIX	50'	24'
	YES	POINDEXTER ROAD	DENNIS RD.	D.E.	0.18	HOT MIX	30'	16'
	YES	POPLAR SPRINGS RD.	LEWIS ATKINS RD.	CUMBERLAND CITY RD.	3.00	HOT MIX	40'	20'
	YES	PUTNUM DRIVE	MUTUAL DRIVE	D.E.	0.12	HOT MIX	40'	24'
	YES	RAWLINGS ROAD	LYLEWOOD RD.	MOORE HOLLOW RD.	3.32	HOT MIX	50'	20' 1.51 MI
						HOT MIX	50'	19' 1.81 MI
	YES	REDA DRIVE	DOUBLE R BLVD.	D.E.	0.59	HOT MIX	50'	28'
	YES	RED FOX TRAIL	BRIARHILL DR.	TRAINER RD.	0.36	HOT MIX	50'	22'
	YES	REDWOOD LANE	S. LIBERTY CHURCH RD.	D.E.	0.30	HOT MIX	50'	20'
	YES	REED ROAD	LYLEWOOD RD.	D.E.	0.91	HOT MIX	50'	19'
	YES	ROBERTS LANE	DOTSONVILLE RD.	D.E.	0.30	OILED	25'	12'
	YES	ROBIN LYNN DRIVE	TODD PHILLIPS TRAIL	D.E.	0.05	HOT MIX	50'	28'
	YES	ROSCOE DRIVE	BARNEY LANE	D.E.	0.27	HOT MIX	50'	24' 0.12MI
						HOT MIX	50'	28' 0.15 MI
	YES	ROSS DRIVE	HAYNES RD.	D.E.	0.63	HOT MIX	50'	18'
	YES	ROSS LANE	OLD DOVER RD.	D.E.	0.62	HOT MIX	40'	19'
	YES	ROWDY TRAIL	S. ROSCOE DR.	D.E.	0.13	HOT MIX	50'	28'
	YES	RUDY COURT	SAWMILL RD.	D.E.	0.03	HOT MIX	50'	22'
	YES	RUSHING DR.	PARKSIDE DRIVE	PARKSIDE DRIVE	0.21	HOT MIX	40'	24'
	YES	RUSTYS LANE	TODD PHILLIPS TRAIL	D.E.	0.33	HOT MIX	50'	28'
	YES	SABLE DRIVE	TOMMY OLIVER RD.	LYNX DR.	0.18	HOT MIX	50'	19'
	YES	SAWMILL ROAD	CHESTER HARRIS RD.	D.E.	0.75	HOT MIX	50'	22'
	YES	SCHROER RD.	KENDALL DRIVE	D.E.	0.11	HOT MIX	50'	28'

MONTGOMERY COUNTY ROAD SYSTEM

ZONE 1

6

RURAL ROAD	CO.	LOCAL NAME	BEGINNING POINT	ENDING POINT	MILES	CLASS ROAD	ROW WD.	RD. WD.
	YES	SELPH LANE	MERRITT LEWIS LANE	D.E.	0.04	HOT MIX	50'	20'
	YES	SHADY LANE	CENTER RD.	HILLTOP COURT	0.10	HOT MIX	50'	20'
	YES	SHEPHERDS COURT	HEATHERFIELD DR.	D.E.	0.09	HOT MIX	40'	24'
	YES	SHEPHERDS WAY	HEATHERFIELD DR.	D.E.	0.18	HOT MIX	40'	24'
	YES	SHOCKEY DRIVE	MEACHEM DR.	D.E.	0.09	HOT MIX	50'	28'
	YES	SIDNEY CEM. RD.	INDIAN MOUND RD.	D.E.	0.03	HOT MIX	50'	18'
	YES	SLEIGH ROAD	CHESTER HARRIS RD.	D.E.	0.21	HOT MIX	40'	14'
	YES	S. LIBERTY CHURCH RD.	HWY. 79	YORK RD.	2.10	HOT MIX	50'	19' .92 MI
						HOT MIX	50'	20' 1.18 MI
	YES	SMITH BRANCH RD.	GIP MANNING RD.	D.E.	0.31	HOT MIX	50'	20'
	YES	SMOKEY COURT	BARNEY LANE	D.E.	0.03	HOT MIX	50'	24'
	YES	SNAPDRAGON CT	MORNING STAR DR.	D.E.	0.16	HOT MIX	40'	24'
	YES	SPARKLEBERRY DR.	DEEPWOOD TRAIL	D.E.	0.33	HOT MIX	50'	28'
	YES	S. ROSCOE DR.	GIP MANNING RD.	D.E.	0.09	HOT MIX	50'	28'
	YES	STEPP ROAD	SUGAR CREEK RD.	SUGAR CREEK RD.	0.28	HOT MIX	40'	14'
	YES	ST. PAUL ROAD	INDIAN MOUND RD.	STEWART CO. LINE	2.88	HOT MIX	50'	20'
	YES	SUGAR CREEK RD.	YORK LANDING RD.	YORK LANDING RD.	1.70	HOT MIX	50'	20'
	YES	SUSSEX DRIVE	GARRETTSBURG RD.	VALE CT.	0.32	HOT MIX	50'	28'
	YES	SYCAMORE HILL DR.	LAFAYETTE RD.	D.E.	0.42	HOT MIX	50'	28'
	YES	TAKAO COURT	REDA DR.	D.E.	0.10	HOT MIX	40'	24'
	YES	TIDWELL DRIVE	PARKSIDE DRIVE	D.E.	0.26	HOT MIX	40'	24'
	YES	TIMBER TRACE	JOHN TAYLOR RD.	D.E.	0.30	HOT MIX	50'	20'
	YES	TODD PHILLIPS COURT	TODD PHILLIPS TRAIL	D.E.	0.08	HOT MIX	50'	28'
	YES	TODD PHILLIPS TRAIL	AMY AVENUE	D.E.	0.45	HOT MIX	50'	28'
	YES	TOLER COURT	TOLER RD.	D.E.	0.26	HOT MIX	50'	20'
	YES	TOLER ROAD	TOLERVILLE RIDGE RD.	TOLER COURT	0.38	HOT MIX	50'	20'
	YES	TOLERVILLE RIDGE RD.	OUTLAW RD.	TOLER RD.	0.18	HOT MIX	50'	20'
	YES	TOMMY OLIVER RD.	YORK RD.	DOTSONVILLE RD.	0.91	HOT MIX	50'	19'
	YES	TRAINER ROAD	WALNUT GROVE RD.	SYCAMORE HILL DR.	0.31	HOT MIX	50'	22' .27 MI
						HOT MIX	50'	28' .04 MI
	YES	TREY PHILLIPS DRIVE	DOTSONVILLE RD.	D.E.	0.28	HOT MIX	50'	28'
	YES	VALE COURT	SUSSEX DRIVE	D.E.	0.07	HOT MIX	40'	28'
	YES	VARIANCE DRIVE	MUTUAL DRIVE	D.E.	0.03	HOT MIX	40'	24'
	YES	VAUGHN LANE	REED RD.	D.E.	1.38	HOT MIX	40'	20'
	YES	VELMAS WAY	MARTIN ROAD	SPARKLEBERRY DR.	0.22	HOT MIX	50'	28'

MONTGOMERY COUNTY ROAD SYSTEM

ZONE 1

7

RURAL ROAD	CO.					CLASS	ROW	RD.
	RDS.	LOCAL NAME	BEGINNING POINT	ENDING POINT	MILES	ROAD	WD.	WD.
	YES	VICK ROAD	HWY. 79	D.E.	0.17	HOT MIX	40'	18'
	YES	WALNUT GROVE RD.	LAFAYETTE RD.	BRIARHILL DR.	0.64	HOT MIX	50'	20'
	YES	WALDON COURT	PARKSIDE DRIVE	D.E.	0.03	HOT MIX	40'	24'
	YES	WARNER ROAD	DOTSONVILLE RD.	D.E.	0.17	HOT MIX	30'	14'
	YES	WATSON ROAD	LYLEWOOD RD.	D.E.	0.23	HOT MIX	30'	14'
	YES	WAYNICK ROAD	HWY. 79	OLD DOVER RD N	0.06	HOT MIX	40'	12'
	YES	WELKER ROAD	POPLAR SPRINGS RD.	D.E.	0.15	HOT MIX	40'	15'
	YES	WILDERNESS CIRCLE	KRISTIE MICHELLE LN.	D.E.	0.06	HOT MIX	40'	26'
	YES	WILDERNESS WAY	WOOTEN RD.	D.E.	0.19	HOT MIX	50'	28'
	YES	WINE LANE	HWY. 79	OLD DOVER RD N	0.04	HOT MIX	40'	16'
	YES	WOFFORD DRIVE	KENDALL DRIVE	D.E.	0.05	HOT MIX	50'	20'
	YES	WONDERBOY CT.	DOUBLE R BLVD.	D.E.	0.09	HOT MIX	40'	24'
	YES	WOODLAWN CEM. RD.	HWY. 79	HWY. 79	0.20	HOT MIX	30'	18'
	YES	WOODLAWN CHURCH RD.	OLD DOVER RD.	D.E.	0.32	HOT MIX	40'	16'
	YES	WOODLAWN MARKET RD.	HWY. 79	D.E.	0.17	HOT MIX	40'	18' .07 MI
						HOT MIX	40'	20' .10 MI
	YES	WOODLAWN PARK RD.	LYLEWOOD RD.	D.E.	0.43	HOT MIX	50'	12' .15 MI
						HOT MIX	50'	20' .28 MI
	YES	WOODLAWN ROAD	DOVER RD.	DOVER RD.	3.70	HOT MIX	60'	28'
	YES	WOODLAWN SCHOOL RD.	OLD DOVER RD.	HWY. 79	0.27	HOT MIX	40'	20'
	YES	WOODROW ROAD	CHESTER HARRIS RD.	D.E.	0.55	HOT MIX	50'	18'
	YES	WOOTEN ROAD	DOTSONVILLE RD.	D.E.	0.85	HOT MIX	50'	20'
	YES	YORK LANDING RD.	LYLEWOOD RD.	D.E.	2.56	HOT MIX	50'	20'
	YES	YORK MEADOWS ROAD	YORK ROAD	D.E.	0.31	HOT MIX	50'	28'
	YES	YORK ROAD	LAKE ROAD	DOTSONVILLE RD.	2.61	HOT MIX	50'	19'
					1.66	HOT MIX	50'	20'
					150.12			
TOTAL MILES-ZONE 1								

RURAL	CO.					CLASS	ROW	RD
ROAD #	RDS.	LOCAL NAME	BEGINNING POINT	ENDING POINT	MILES	ROAD	WD	WD
	YES	ABE ROAD	SKELTON DRIVE	BRIDGEWOOD	0.09	HOT MIX	40'	20'
	YES	ALONZO PLACE	HWY. 13	HWY. 13	0.68	HOT MIX	50'	18'
	YES	ANTIOCH CHURCH RD.	ANTIOCH ROAD	HWY. 48 & 13	1.95	HOT MIX	50'	19'
	YES	ANTIOCH ROAD	PALMYRA RD.	HWY. 48 & 13	3.33	HOT MIX	50'	19'
	YES	ATKINS ROAD	HWY. 13	D.E.	0.43	HOT MIX	40'	20'
	YES	ATTAWAY EAST RD.	ATTAWAY ROAD	D.E.	0.40	HOT MIX	27'	16'
	YES	ATTAWAY ROAD	HWY. 48 & 13	VERNON CRK. RD.	4.33	HOT MIX	50'	20'
	YES	BAGGETT CEM. RD.	BAGGETT HOLLOW RD.	D.E.	0.20	.15 OIL	27'	12' .15 MI
						.05 HM	27'	11' .05 MI
	YES	BAGGETT CHAPEL RD.	HWY. 13	D.E.	0.25	HOT MIX	40'	20'
	YES	BAGGETT HOLLOW RD.	HWY. 13	BUDDS CRK. RD.	2.07	HOT MIX	50'	20'
	YES	BAGGETT ROAD	OLD METAL RD.	D.E.	0.87	HOT MIX	50'	20'
	YES	BAILEY COBB RD.	TARSUS SHILOH RD.	D.E.	0.82	HOT MIX	40'	18'
	YES	BALES ROAD	UNDERWOOD RD.	D.E.	0.25	HOT MIX	40'	20'
	YES	BALL ROAD	HWY. 13 & 48	HWY. 13 & 48	0.99	HOT MIX	25'	14' .23 MI
						HOT MIX	40'	20' .76 MI
	YES	BEN SENSING RD.	INDIAN CREEK RD.	D.E.	0.27	HOT MIX	40'	18'
	YES	BENTON RIDGE RD.	SHILOH-CANAAN RD.	HARRIS CIRCLE	3.78	HOT MIX	50'	20'
	YES	BENTREE COURT	RIVER ROAD	D.E.	0.12	HOT MIX	50'	20'
	YES	BETTE ROAD	HIGHWAY 149	PALMYRA RD.	0.06	HOT MIX	50'	20'
	YES	BILLY PARCHMAN RD.	SPRING VALLEY RD.	HOUSTON CO. LINE	0.70	HOT MIX	50'	20'
	YES	BIRCHFIELD PLACE	CORBANDALE RD.	D.E.	0.20	HOT MIX	50'	19'
	YES	BITER ROAD	BLACK ROAD	D.E.	1.50	HOT MIX	40'	19'
	YES	BLACK CEM. RD.	BLACK ROAD	D.E.	0.05	HOT MIX	20'	10'
	YES	BLACK ROAD	MARION ROAD	D.E.	0.90	HOT MIX	40'	20'
	YES	BOBBY ROAD	CUMBERLAND HGTS. RD.	D.E.	0.21	HOT MIX	30'	16'
	YES	BOB YARBROUGH CEM. RD.	GOOLINGHORN RD.	D.E.	0.09	HOT MIX	26'	12'
	YES	BREEZE LANE	KEESEE ROAD	D.E.	0.09	HOT MIX	50'	20'

RURAL ROAD #	CO. RDS.	LOCAL NAME	BEGINNING POINT	ENDING POINT	MILES	CLASS ROAD	ROW WD	RD WD
	YES	BRIARWOOD RD.	ZINC PLANT RD.	BRIDGEWOOD RD	1.44	HOT MIX	50'	19' .74 MI
						HOT MIX	50'	20'.70 MI
	YES	BRIDGEWOOD RD.	BRIARWOOD RD.	BRIARWOOD RD.	1.25	HOT MIX	48'	19'
	YES	BRITT ROAD	INDIAN CREEK RD.	D.E.	0.19	GRAVEL	22'	10'
	YES	BROOME LANE	BROOME ROAD	D.E.	0.16	HOT MIX	16'	10'
	YES	BROOME ROAD	SHILOH CANAAN RD.	OLD METAL RD.	1.67	HOT MIX	50'	19'
	YES	BROWNIE ROAD	SKYLINE TERRACE	SKYLINE TERRACE	0.12	HOT MIX	20'	12'
	YES	BRYANT CEM. RD.	HODGES ROAD	D.E.	0.10	HOT MIX	50'	12'
	YES	BRYANT HOLLOW RD.	MARION ROAD	HWY 13	3.42	HOT MIX	60'	20'
	YES	BUCK SMITH RD.	SHILOH CANAAN RD.	BUDDS CREEK RD	2.76	HOT MIX	50'	20'
	YES	BUCKNER LOOP	BUCKNER ROAD	DICKSON CO LINE	0.52	HOT MIX	40'	18'
	YES	BUCKNER ROAD	HWY. 48	DICKSON CO LINE	2.44	HOT MIX	50'	21'
	YES	BUDDS CREEK RD.	VERNON CREEK RD.	HWY. 13	4.38	HOT MIX	50'	20'
	YES	BYARD ROAD	PALMYRA RD.	D.E.	0.35	HOT MIX	20'	14'
	YES	CANNON HILLS RD.	CORBANDALE RD.	PALMYRA RD.	0.58	HOT MIX	24'	18'.38 MI
						HOT MIX	24'	20'.20 MI
	YES	CARNEY CIRCLE	HWY. 13	HWY. 13	0.46	HOT MIX	40'	16'
	YES	CARROLL ROAD	SHILOH CANAAN RD.	D.E.	0.25	HOT MIX	50'	18'
	YES	CASTLEBERRY HOLLOW RD.	LOUISE CREEK RD.	HWY. 48	1.00	HOT MIX	50'	19'
	YES	CAUDILL DRIVE	BROOME ROAD	D.E.	0.20	GRAVEL	24'	12'
	YES	C.B. HODGES RD.	BUCKNER ROAD	D.E.	0.30	HOT MIX	40'	15'
	YES	CHAMBERS CEM. RD.	CHAMBERS ROAD	D.E.	0.10	GRAVEL	23'	13'
	YES	CHAMBERS ROAD	HWY 13	DICKSON CO LINE	2.75	HOT MIX	60'	20'
	YES	CHAPMANS CIRCLE	REDDICK ROAD	REDDICK RD.	0.96	HOT MIX	40'	19'
	YES	CHERRY LANE	JARMAN HOLLOW RD.	PALMYRA RD.	0.20	HOT MIX	30'	15'
	YES	CHESTER CIRCLE	RIVER ROAD	RIVER ROAD	0.08	HOT MIX	16'	12'
	YES	CHUCK LANE	BROOME ROAD	D.E.	0.20	HOT MIX	16'	12'
	YES	CHURCH ROAD	CUMBERLAND HGTS. RD.	D.E.	0.89	HOT MIX	40'	16'

RURAL	CO.					CLASS	ROW	RD
ROAD #	RDS.	LOCAL NAME	BEGINNING POINT	ENDING POINT	MILES	ROAD	WD	WD
	YES	CIRCLE ROAD	ANTIOCH CHURCH RD.	ANTIOCH CHURCH RD	0.28	HOT MIX	40'	17'
	YES	CLAXTON ROAD	BENTON RIDGE RD.	D.E.	0.10	HOT MIX	22'	14'
	YES	COKE ROAD	PALMYRA RD.	D.E.	0.66	HOT MIX	50'	20'
	YES	COMMUNITY ROAD	MARION RD.	D.E.	0.20	HOT MIX	30'	18'
	YES	CONATSER LANE	CONATSER RD.	D.E.	0.05	HOT MIX	30'	12'
	YES	CONATSER ROAD	BRYANT HOLLOW RD.	MARION ROAD	1.03	HOT MIX	50'	20'
	YES	CORBANDALE ROAD	PALMYRA RD.	TARSUS CHURCH RD	4.69	HOT MIX	50'	20'
	YES	CUMBERLAND HEIGHTS RD	ZINC PLANT RD.	HWY. 149	3.45	HOT MIX	50'	20'
	YES	CUNNINGHAM RIDGE RD.	CUMBERLAND HGTS. RD.	D.E.	0.70	HOT MIX	40'	18'
	YES	CUNNINGHAM VIEW RD.	PALMYRA RD.	HWY. 149	0.50	HOT MIX	20'	20'
	YES	DAISY CIRCLE ROAD	LOUISE ROAD	LOUISE CREEK RD.	2.00	HOT MIX	50'	20'
	YES	DAVIS CEM. RD.	VERNON CREEK RD.	D.E.	0.10	HOT MIX	25'	11'.05 MI
						HOT MIX	25'	13'.05 MI
	YES	DAVIS LANE	DAVIS ROAD	D.E.	0.16	HOT MIX	30'	15'
	YES	DAVIS ROAD	BRIDGEWOOD RD.	HILLTOP DRIVE	0.33	HOT MIX	40'	20'
	YES	DAWSON LANE	HWY 13	D.E.	0.20	HOT MIX	20'	10'
	YES	DAWSON ROAD	LOUISE ROAD	D.E.	0.35	HOT MIX	30'	20'
	YES	DEAN ROAD	CUMBERLAND HGTS. RD.	HWY. 48 & 13	1.60	HOT MIX	50'	20'.88 MI
						HOT MIX		24'.72 MI.
	YES	DEERHILL ROAD	BRIDGEWOOD RD.	D.E.	0.28	HOT MIX	50'	20'
	YES	DINSMORE ROAD	DEAN ROAD	D.E.	0.48	HOT MIX	50'	20'
	YES	DOG HOLLOW RD.	CORBANDALE RD.	D.E.	0.76	HOT MIX	40'	18'
	YES	ELLIS LANE	JARMAN HOLLOW RD.	D.E.	0.21	HOT MIX	30'	14'
	YES	ELLIS MILL RD.	HWY. 13	HOUSTON CO LINE	0.46	HOT MIX	50'	20'
	YES	ELMWOOD ROAD	DEAN ROAD	D.E.	0.24	HOT MIX	35'	20'
	YES	ERLENE ROAD	MEADOWS ROAD	D.E.	0.20	HOT MIX	22'	11'
	YES	FAULK ROAD	OLD HWY. 13	D.E.	0.45	OILED	21'	10'
	YES	FENTRESS LANE	DAVIS ROAD	BRIDGEWOOD RD.	0.17	HOT MIX	24'	10'

RURAL ROAD #	CO. RDS.	LOCAL NAME	BEGINNING POINT	ENDING POINT	MILES	CLASS ROAD	ROW WD	RD WD
	YES	FENTRESS LOOP	FENTRESS LANE	FENTRESS LANE	0.18	HOT MIX	24'	10'
	YES	FESSY ROAD	CORBANDALE RD.	D.E.	0.66	HOT MIX	40'	18'
	YES	FISHERMAN'S ALLEY	HWY. 149	HWY. 149	0.50	HOT MIX	50'	20'
	YES	FISH ROAD	CUNNINGHAM RIDGE	D.E.	0.13	HOT MIX	30'	10'
	YES	FLINT RIDGE RD.	HWY. 149	D.E.	1.07	HOT MIX	20'	16'
	YES	FRANK LANE	BENTON RIDGE RD.	D.E.	0.25	HOT MIX	30'	16'
	YES	FREEMAN RD.	HWY. 13 & 48	BALL RD.	0.11	HOT MIX	40'	20'
	YES	GARWOOD DRIVE	DEAN ROAD	D.E.	0.29	HOT MIX	50'	24'
	YES	GIN HOLLOW RD.	HOUSTON CO. LINE	HOUSTON CO LINE	0.60	HOT MIX	33'	16'
	YES	GOOLINGHORN RD.	BUDDS CREEK RD.	OAK RIDGE RD.	2.71	HOT MIX	50'	20'
	YES	GREENE CEMETERY RD.	GREENE LANE	CEMETERY	0.20	HOT MIX	30'	17'
	YES	GREENE LANE	INDIAN CREEK RD.	LOUISE ROAD	1.43	HOT MIX	40'	20'
	YES	GRIFFIN CIRCLE	CUMBERLAND HGTS. RD.	D.E.	0.17	HOT MIX	50'	20'
	YES	GULLETT LANE	MARION ROAD	BITER ROAD	0.20	HOT MIX	25'	12'
	YES	GUTHRIE DRIVE	HAMM ROAD	D.E.	0.51	HOT MIX	50'	20'
	YES	HALLIBURTON CIRCLE	HWY. 149	FLINT RIDGE RD.	0.24	HOT MIX	30'	20'
	YES	HAMM ROAD	OLD HWY. 13	D.E.	1.06	HOT MIX	30'	18'
	YES	HARDWOOD DR.	HILLTOP DRIVE	D.E.	0.16	HOT MIX	50'	20'
	YES	HARGROVE MARABLE RD	HWY. 149	D.E.	1.06	HOT MIX	40'	20'
	YES	HARRIS CIRCLE	HWY. 149	HWY. 149	1.05	HOT MIX	50'	20'
	YES	HARVEY ROAD	LOUISE ROAD	D.E.	0.85	HOT MIX	40'	20'
	YES	HEGGIE ROAD	ELLIS MILLS RD.	D.E.	0.15	HOT MIX	22'	12'
	YES	HEMATITE ROAD	PALMYRA RD.	D.E.	0.87	.40-HM/.47-O	40'	20'
	YES	HEMBREE ROAD	MCWHORTER RD.	D.E.	0.51	HOT MIX	30'	12'
	YES	HILLTOP DRIVE	DAVIS ROAD	D.E.	0.63	HOT MIX	50'	20'
	YES	HILLTOP ROAD	DAVIS ROAD	D.E.	0.49	HOT MIX	50'	20'
	YES	HILLTOP VIEW RD.	PALMYRA RD.	D.E.	0.19	HOT MIX	40'	18'
	YES	HODGES LANE	BUDDS CREEK RD.	D.E.	0.20	HOT MIX	30'	11'

RURAL	CO.					CLASS	ROW	RD
ROAD #	RDS.	LOCAL NAME	BEGINNING POINT	ENDING POINT	MILES	ROAD	WD	WD
	YES	HODGES ROAD	BRYANT HOLLOW RD.	D.E.	1.00	HOT MIX	38'	20'
	YES	HOGUE ROAD	CUMBERLAND HGTS. RD.	D.E.	0.68	HOT MIX	40'	18'
	YES	HOUSTON ROAD	THORNE HOLLOW RD.	HOUSTON CO LINE	0.50	HOT MIX	30'	14'
	YES	HUGHES ROAD	HWY. 149	D.E.	0.17	HOT MIX	40'	18'
	YES	HUMMINGBIRD MEADOWS RD	MOCKINGBIRD HILL RD.	D.E.	0.11	OILED	50'	20'
	YES	HUTCHESON LANE	PALMYRA RD.	D.E.	0.60	HOT MIX	50'	20'
	YES	INDIAN CREEK ROAD	MARION ROAD	HWY. 48	3.55	HOT MIX	50'	20'
	YES	J.L. THOMPSON LANE	ANTIOCH CHURCH RD.	D.E.	0.24	HOT MIX	30'	13'
	YES	JACKSON CEM. RD.	SHARP TOP RD.	D.E.	0.10	HOT MIX	20'	12'
	YES	JACKSON LANE	CORBANDALE RD.	D.E.	0.33	HOT MIX	40'	18'
	YES	JARMAN HOLLOW RD.	PALMYRA RD.	SHILOH CANAAN RD	3.65	HOT MIX	40'	20'
	YES	JARMAN LANE	JARMAN HOLLOW RD.	D.E.	0.21	HOT MIX	30'	16'
	YES	JASON CIRCLE	GARWOOD DRIVE	DINSMORE RD.	0.24	HOT MIX	50'	24'
	YES	JEWELL COURT	RIVER ROAD	D.E.	0.06	HOT MIX	29'	15'
	YES	JIM CORA RD.	CORBANDALE RD.	D.E.	0.17	HOT MIX	40'	18'
	YES	JIM KIM ROAD	OLD METAL RD.	HWY. 13	1.12	HOT MIX	20'	20'
	YES	JULIUS POWERS RD.	VICKERS ROAD	D.E.	0.25	HOT MIX	30'	14'
	YES	KATHY DRIVE	HWY. 48 & 13	D.E.	0.40	HOT MIX	40'	20'
	YES	KEESEEE LANE	CUMBERLAND HGTS. RD.	D.E.	0.06	HOT MIX	16'	12'
	YES	KEESEEE ROAD	CUMBERLAND HGTS. RD.	RIVER RD.	0.79	HOT MIX	50'	18'
	YES	KILLEBREW LANE	HWY. 149	HWY. 149	0.50	HOT MIX	50'	20'
	YES	LAKEVIEW RD.	BRIARWOOD RD.	D.E.	0.30	HOT MIX	50'	20'
	YES	LANNOM RD.	CUMBERLAND HGTS. RD.	D.E.	0.14	HOT MIX	30'	14'
	YES	LEE LANE	INDIAN CRK. RD.	DICKSON CO LINE	0.10	HOT MIX	40'	14'
	YES	LEM DAVIS RD.	HWY. 13	D.E.	1.30	HOT MIX	40'	19'
	YES	LEWIS LANE	USSERY ROAD S.	HWY. 149	0.35	HOT MIX	25'	19' .20 MI
						HOT MIX	25'	14' .15 MI
	YES	LITTLE BARTONS CREEK RD.	HIGHWAY 48	DICKSON CO LINE	0.227	HOT MIX	50'	20'

RURAL ROAD #	CO. RDS.	LOCAL NAME	BEGINNING POINT	ENDING POINT	MILES	CLASS ROAD	ROW WD	RD WD
	YES	LITTLE BARTONS CREEK RD.	HIGHWAY 48	DICKSON CO LINE	OR 1200'	HOT MIX		
	YES	LOCUST GROVE CHURCH RD	BUDDS CRK. RD.	VERNON CRK. RD.	0.44	HOT MIX	30'	18' .34 MI
						HOT MIX	30'	20' .10 MI
	YES	LOGAN ROAD	HWY. 13	D.E.	0.70	HOT MIX	50'	19'
	YES	LONE OAK ROAD	HWY 13	HWY 48	0.10	HOT MIX	34'	19'
	YES	LOUISE CREEK RD.	HWY. 48	MARION RD.	3.30	HOT MIX	50'	19'
	YES	LOUISE ROAD	MARION ROAD	HWY. 13	4.95	HOT MIX	50'	20'
	YES	LURAN ROAD	CUMBERLAND HGTS. RD.	D.E.	0.17	HOT MIX	15'	10'
	YES	LUTHER RAGAN RD.	HWY. 149	D.E.	0.23	HOT MIX	30'	18'
	YES	LYLE HOLLOW RD.	SHILOH-CANAAN RD.	D.E.	0.50	HOT MIX	19'	12'
	YES	MACKENS ROAD	GOOLINGHORN RD.	D.E.	0.44	HOT MIX	30'	18'
	YES	MAPLE TREE LANE	USSERY ROAD S.	D.E.	0.10	HOT MIX	21'	14'
	YES	MARION CHURCH RD.	MARION ROAD	INDIAN CRK. RD.	0.36	HOT MIX	30'	19'
	YES	MARLOWE RD.	HWY. 13	D.E.	0.36	OILED	30'	12'
	YES	MARTIN LANE	HWY. 13	D.E.	0.30	HOT MIX	30'	16'
	YES	MARY FRANCES LANE	GUTHRIE DRIVE	D.E.	0.32	HOT MIX	27'	20'
	YES	MARY'S WAY	MORGAN CIRCLE	D.E.	0.22	HOT MIX	50'	20'
	YES	MC FALL ROAD	TARSUS SHILOH RD.	OLD HWY. 13	2.58	HOT MIX	40'	18'
	YES	MC WHERTER LANE	BRYANT HOLLOW RD.	D.E.	0.32	HOT MIX	20'	10'
	YES	MCWHORTER HOLLOW CEM.	MCWHORTER RD.	MCWHORTER RD.	0.30	HOT MIX	20'	14'
	YES	MCWHORTER ROAD	HWY. 13	MARION RD.	2.00	HOT MIX	50'	20'
	YES	MEADOWS ROAD	HWY. 13	D.E.	1.26	HOT MIX	40'	20'
	YES	MIMI ROAD	USSERY ROAD S.	USSERY RD. S.	0.61	HOT MIX	50'	20'
	YES	MIXON ROAD	VERNON CRK. RD.	D.E.	0.10	HOT MIX	19'	15' 6"
	YES	MOCKINGBIRD HILL RD.	SHILOH-CANAAN RD.	OLD METAL RD.	2.04	HOT MIX	40'	20'
	YES	MOODY ROAD	ANTIOCH ROAD	RIVER RD.	1.48	HOT MIX	40'	20'
	YES	MOOREFIELD ROAD	MCWHORTER RD.	MARION RD.	0.85	HOT MIX	50'	20'
	YES	MOORELAND DRIVE	BRIDGEWOOD RD.	D.E.	0.19	HOT MIX	40'	20'

RURAL	CO.					CLASS	ROW	RD
ROAD #	RDS.	LOCAL NAME	BEGINNING POINT	ENDING POINT	MILES	ROAD	WD	WD
	YES	MOORE ROAD	RICHARDSON RD.	D.E.	0.20	HOT MIX	24'	15'
	YES	MORGAN CIRCLE	ATTAWAY ROAD	HWY. 48 & 13	0.60	HOT MIX	40'	20'
	YES	MORRISON COURT	RIVER ROAD	D.E.	0.10	HOT MIX	40'	20'
	YES	MT. PISGAH ROAD	BRIARWOOD RD.	ZINC PLANT RD.	0.31	HOT MIX	40'	19'
	YES	MYERS ROAD	TARSUS SHILOH RD.	BENTON RIDGE RD	1.10	HOT MIX	50'	18'
	YES	NESBITT CEM. RD.	SHILOH CANAAN RD.	D.E.	0.12	HOT MIX	24'	12'
	YES	NEW ROAD	ANTIOCH CHURCH RD.	D.E.	0.53	HOT MIX	50'	20'
	YES	NOLEN W. RUSSELL RD.	BRYANT HOLLOW RD.	D.E.	0.50	HOT MIX	23'	14'
	YES	OAK RIDGE ROAD	BUCK SMITH RD.	PALMYRA RD.	2.67	HOT MIX	50'	19'
	YES	OLD BEND ROAD	BRIDGEWOOD RD.	BRIDGEWOOD RD.	0.23	HOT MIX	20'	10'
	YES	OLD CITY FERRY RD.	BRIDGEWOOD RD.	D.E.	0.14	HOT MIX	40'	18'
	YES	OLD HWY. 13	HWY. 149	HOUSTON CO LINE	5.40	HOT MIX	50'	20'
	YES	OLD HWY. 149	HWY. 149	HWY. 149	0.30	HOT MIX	50'	20'
	YES	OLD MARION LANE	HWY. 13	LOUISE CREEK RD	0.08	HOT MIX	30'	16'
	YES	OLD MARION ROAD	MARION ROAD	MARION ROAD	0.30	HOT MIX	30'	20'
	YES	OLD METAL ROAD	BUCK SMITH ROAD	HWY. 13	2.51	HOT MIX	50'	20'
	YES	OLD SHILOH CANAAN RD.	SHILOH CANAAN RD.	SHILOH CANAAN RD	0.10	HOT MIX	25'	11'
	YES	OWL HOLLOW RD.	ZINC PLANT RD.	D.E.	0.17	HOT MIX	18'	12'
	YES	PALMYRA RD.	HWY. 149	HWY. 149	7.92	HOT MIX	50'	20'
	YES	PATRICIA LANE	KATHY DRIVE	D.E.	0.20	HOT MIX	41'	20'
	YES	PATSY'S LANE	HWY. 149	D.E.	0.50	HOT MIX	50'	20'
	YES	PEACEFUL VALLEY RD.	ANTIOCH RD.	D.E.	0.53	HOT MIX	30'	16'
	YES	PERIGO ROAD	CUMBERLAND HGTS. RD.	D.E.	0.22	HOT MIX	30'	15'
	YES	PERRY ROAD	HIGHWAY 149	D.E.	0.06	OILED	30'	18'
	YES	PHILLIP ROAD	LOUISE CRK. RD.	HWY. 13	0.63	HOT MIX	40'	18'
	YES	PINETREE CIRCLE	TARSUS ROAD	D.E.	0.20	HOT MIX	22'	18'
	YES	PLUMMER LANE	BALL ROAD	D.E.	0.70	HOT MIX	50'	20'
	YES	POLK ROAD	USSERY ROAD S.	D.E.	0.41	OILED	30'	18'

RURAL ROAD #	CO. RDS.	LOCAL NAME	BEGINNING POINT	ENDING POINT	MILES	CLASS ROAD	ROW WD	RD WD
	YES	POSSUM HOLLOW RD.	TARSUS ROAD	MC FALL RD.	3.04	HOT MIX	40'	20'
	YES	POTTERS LANE	ZINC PLANT RD.	D.E.	0.62	HOT MIX	40'	19'
	YES	POWERS PLACE	TARSUS ROAD	CHAPMANS CIRCLE	0.50	HOT MIX	50'	16'
	YES	RAILWAY RD.	LOUISE ROAD	D.E.	0.30	HOT MIX	30'	18'
	YES	RAMERY RD.	OLD HWY. 13	D.E.	0.63	HOT MIX	40'	18'
	YES	RAMEY CEM. RD.	LOUISE CRK. RD.	LOUISE CRK. RD.	0.20	HOT MIX	24'	14'
	YES	RAYMOND ROAD	USSERY ROAD S.	D.E.	0.40	OILED	30'	20'
	YES	REDBIRD LANE	INDIAN CREEK RD.	D.E.	0.22	HOT MIX	35'	20'
	YES	REDDICK ROAD	TARSUS ROAD	DEAD END	2.04	HOT MIX	40'	20'
	YES	REMBRANDT DRIVE	BRIARWOOD ROAD	D.E.	0.50	HOT MIX	50'	28'
	YES	RICHARDSON RD.	BRIARWOOD RD.	D.E.	0.39	HOT MIX	50'	19'
	YES	RICH ELLEN DR.	HWY 149	D.E.	0.37	HOT MIX	50'	28'
	YES	RICHMOND PLACE	RIVER ROAD	D.E.	0.31	HOT MIX	50'	20'
	YES	RIGGINS ROAD	THORNE HOLLOW RD.	D.E.	0.70	HOT MIX	33'	18'
	YES	RIVER ROAD	HWY. 13 & 48	ZINC PLANT RD.	3.91	HOT MIX	50'	22'
	YES	RUSSELL ROAD	SHILOH CANAAN RD.	D.E.	0.97	HOT MIX	50'	20'
	YES	SANDI'S LANE	HWY 149	D.E.	0.13	HOT MIX	50'	20'
	YES	SCOTTISH CIRCLE	DEAN ROAD	DEAN RD.	0.23	HOT MIX	40'	20'
	YES	SEXTON ROAD	OLD HWY. 13	OLD HWY. 13	1.51	HOT MIX	40'	18' .81 MI
						HOT MIX	40'	20' .70 MI
	YES	SHANNON ROAD	OLD HWY. 13	D.E.	0.24	HOT MIX	30'	16'
	YES	SHARP TOP RD.	GOOLINGHORN RD.	PALMYRA RD.	1.33	HOT MIX	50'	20'
	YES	SHEEKS CIRCLE	HWY. 149	HWY. 149	0.70	HOT MIX	50'	19'
	YES	SHILOH BRIDGE RD.	HWY. 13	D.E.	0.50	HOT MIX	30'	16'
	YES	SHILOH CANAAN RD.	HARRIS CIRCLE	HWY. 13	6.25	HOT MIX	50'	20'
	YES	SKELTON DRIVE	BRIARWOOD RD.	BRIDGEWOOD RD.	0.54	HOT MIX	40'	20'
	YES	SKYLINE TERRACE	RIVER ROAD	RIVER RD.	0.48	HOT MIX	30'	12'
	YES	SMITH CEM. RD.	SHILOH BRIDGE RD.	D.E.	0.20	HOT MIX	20'	10'

RURAL	CO.					CLASS	ROW	RD
ROAD #	RDS.	LOCAL NAME	BEGINNING POINT	ENDING POINT	MILES	ROAD	WD	WD
	YES	SMITH PLACE	VERNON CREEK RD.	ATTAWAY RD.	1.68	HOT MIX	50'	20'
	YES	SNOW ROAD	PHILLIP ROAD	D.E.	0.21	HOT MIX	40'	20'
	YES	SPRING VALLEY RD.	OLD HWY. 13	HOUSTON CO LINE	2.76	HOT MIX	50'	20'
	YES	STEEL SPRINGS RD.	USSERY ROAD S.	D.E.	1.07	HOT MIX	50'	20'
	YES	STEWART LANE	DEAN ROAD	D.E.	0.11	HOT MIX	30'	15'
	YES	STONE ROAD	REDDICK ROAD	D.E.	0.30	HOT MIX	22'	13'
	YES	SUNNYVIEW RD.	CASTLEBERRY HOLLOW RD	BUCKNER RD.	0.48	HOT MIX	30'	18'
	YES	TARSUS CHURCH RD.	HWY. 149	HWY. 149	0.84	HOT MIX	50'	20'
	YES	TARSUS ROAD	HWY. 149	HWY. 13	6.19	HOT MIX	50'	20'
	YES	THOMAS LANE	CUMBERLAND HGTS. RD.	D.E.	0.11	HOT MIX	15'	11'
	YES	THOMPSON LANE	ANTIOCH CHURCH RD.	D.E.	0.21	HOT MIX	30'	15'
	YES	THORNE HOLLOW RD.	HWY. 13	HOUSTON CO LINE	1.38	HOT MIX	60'	22'
	YES	UNDERWOOD RD.	BRYANT HOLLOW RD.	D.E.	0.74	HOT MIX	40'	20'
	YES	USSERY LANE	USSERY ROAD S.	D.E.	0.41	HOT MIX	21'	10'
	YES	USSERY RD. S.	CUMBERLAND HGTS. RD.	HWY. 149	2.80	HOT MIX	50'	19'
	YES	VERNON CREEK RD.	PALMYRA RD.	HWY. 13	4.80	HOT MIX	60'	22'
	YES	VICKERS ROAD	TARSUS ROAD	D.E.	0.51	HOT MIX	40'	18'
	YES	VIRGINIA LANE	OAK RIDGE RD.	D.E.	0.30	HOT MIX	30'	18'
	YES	WAYNE ROAD	MOOREFIELD ROAD	D.E.	0.17	HOT MIX	50'	20'
	YES	WEEZE ROAD	MC FALL ROAD	D.E.	0.90	HOT MIX	40'	20'
	YES	WEST ELMWOOD RD.	DEAN ROAD	D.E.	0.13	HOT MIX	34'	20'
	YES	WEST OLD METAL RD.	OLD METAL RD.	BUCK SMITH RD.	0.13	HOT MIX	40'	16'
	YES	WHEELER ROAD	RICHARDSON RD.	D.E.	0.15	HOT MIX	40'	18'
	YES	WICKHAM ROAD	OAKRIDGE ROAD	D.E.	0.80	HOT MIX	25'	18'
	YES	WM DICKSON RD.	LOUISE ROAD	D.E.	0.20	HOT MIX	30'	18'
	YES	WOODS VALLEY RD.	INDIAN CRK. RD.	DICKSON CO LINE	0.48	HOT MIX	40'	19'
	YES	WYLIE POWERS RD.	TARSUS ROAD	D.E.	0.90	HOT MIX	40'	16'
	YES	YARBROUGH CEM. RD.	SMITH PLACE	D.E.	0.10	HOT MIX	20'	10'

RURAL ROAD #	CO. RDS.	LOCAL NAME	BEGINNING POINT	ENDING POINT	MILES	CLASS ROAD	ROW WD	RD WD
	YES	YARBROUGH CIRCLE	HWY. 48 & 13	HWY. 48 & 13	0.40	HOT MIX	50'	15'
	YES	YARBROUGH LANE	ANTIOCH CHURCH RD.	D.E.	0.12	HOT MIX	16'	10'
	YES	YARBROUGH RD.	CUMBERLAND HGTS. RD.	D.E.	0.25	HOT MIX	50'	18'
	YES	ZINC PLANT RD.	CITY LIMITS	ZINC PLANT ENT	1.08	HOT MIX	50'	30'
TOTAL MILES ZONE TWO					213.54			

RURAL	CO.					CLASS	ROW	RD.
ROAD #	RDS.	LOCAL NAME	BEGINNING POINT	ENDING POINT	MILES	ROAD	WD	WD
	YES	AKIN RD.	SOUTHSIDE RD.	GRAYS CHAPEL RD.	2.50	HOT MIX	50'	19'
	YES	ALEX RD.	SALEM RD.	D.E.	0.12	HOT MIX	25'	14'
	YES	BARKLEY HILLS CIRCLE	BARKLEY HILLS RD.	D.E.	0.30	HOT MIX	50'	20'
	YES	BARKLEY HILLS RD.	CHAPEL HILL RD.	D.E.	0.50	HOT MIX	50'	20'
	YES	BARTON CREEK RD.	HWY. 48	OLD HWY. 48	1.73	HOT MIX	50'	20'
	YES	BATSON LANE	SWIFT LANE	SWIFT LANE	0.20	OILED	23'	12'
	YES	BATSON MILL RD.	WATKINS FORD RD.	D.E.	1.27	.55 MI OIL	40'	16' .55 MI
						.72 MI HM	40'	18' .72 MI
	YES	BATSON RD.	HWY. 48	OLD HWY. 48	2.30	HOT MIX	50'	20'
	YES	BAXTER RD.	DAILEY DUNN RD.	D.E.	0.55	OILED	20'	10'
	YES	BAYVIEW DR.	CLARA CT.	D.E.	0.30	HOT MIX	50'	20'
	YES	BELMONT RD.	HWY. 48 & 13	SEVEN MILE FERRY RD.	2.62	HOT MIX	50'	19'
	YES	BEND RD.	SEVEN MILE FERRY RD.	SEVEN MILE FERRY RD.	3.20	HOT MIX	40'	20'
	YES	BLACKFORD HILLS RD.	SEVEN MILE FERRY RD.	D.E.	0.23	HOT MIX	50'	28'
	YES	BLACKFORD RD.	HWY. 13 & 48	D.E.	0.33	HOT MIX	40'	18'
	YES	BLUEBIRD LANE	CHAPEL HILL RD.	D.E.	0.25	HOT MIX	15'	12'
	YES	BRANCH BEND RD.	ROCKY FORD RD.	D.E.	0.30	HOT MIX	50'	20'
	YES	BUMPUS RD.	MARTHA'S CHAPEL RD.	D.E.	0.44	HOT MIX	40'	16'
	YES	CABIN ROW RD.	SOUTHSIDE RD.	D.E.	0.10	HOT MIX	16'	10'
	YES	C.B. RD.	LOCK B. RD. S.	D.E.	0.65	OILED	30'	20'
	YES	CHAPEL HILL RD.	SEVEN MILE FERRY RD.	CHEATHAM CO. LINE	7.25	HOT MIX	50'	20'
	YES	CHAPEL RIDGE RD.	CHAPEL HILL RD.	D.E.	0.27	HOT MIX	50'	28'
	YES	CHARLIE RD.	WATKINS FORD RD.	RYES CHAPEL RD.	0.55	HOT MIX	50'	18'
	YES	CHEEK RD.	S. HINTON RD.	D.E.	0.31	HOT MIX	36'	16'

RURAL	CO.					CLASS	ROW	RD.
ROAD #	RDS.	LOCAL NAME	BEGINNING POINT	ENDING POINT	MILES	ROAD	WD	WD
	YES	CLARA COURT	SALEM RD.	D.E.	0.25	HOT MIX	50'	20'
	YES	CLIFTON RD.	OLD HWY. 48	D.E.	0.25	HOT MIX	25'	18'
	YES	COLEMAN LANE	SOUTHSIDE RD.	D.E.	0.23	HOT MIX	30'	14'
	YES	CORLEW RD.	CHAPEL HILL RD.	D.E.	0.32	HOT MIX	40'	19'
	YES	DAILEY DUNN RD.	WATKINS FORD RD.	D.E.	1.60	.50 MI HM	40'	16' .5 MI
						1.10 MI OIL	40'	15' 1.1 MI
	YES	DAN RD.	HWY. 48	D.E.	0.25	HOT MIX	24'	18'
	YES	DEPOT LANE	STATION RD.	D.E.	0.15	HOT MIX	50'	24'
	YES	DEVERS RD.	SOUTHSIDE RD.	GRAYS CHAPEL RD.	1.80	HOT MIX	50'	20'
	YES	DIRT RD.	SALEM RIDGE RD.	D.E.	0.50	HOT MIX	40'	19'
	YES	EAST RD.	SEVEN MILE FERRY RD.	D.E.	0.43	HOT MIX	30'	15'
	YES	EDMONSON RD.	OLD HWY. 48	D.E.	0.45	HOT MIX	40'	20'
	YES	ED THOMPSON RD.	HWY. 48	DEVERS RD.	1.20	HOT MIX	50'	20'
	YES	EPPS RD.	GRAYS CHAPEL RD.	WATKINS FORD RD.	1.34	HOT MIX	50'	20'
	YES	FERRY RD.	SALEM RD.	HWY. 48 & 13	1.48	HOT MIX	50'	20'
	YES	FREEMAN LOOP	MT. HERMAN RD.	MT. HERMAN RD.	0.70	HOT MIX	42'	18'
	YES	FREEMAN RD.	HWY. 48 & 13	D.E.	0.67	HOT MIX	40'	20'
	YES	GRAYS CHAPEL RD.	HWY. 48	WATKINS FORD RD.	5.44	HOT MIX	50'	20'
	YES	GRIMES RD.	WATKINS FORD RD.	D.E.	0.10	OILED	35'	12'
	YES	GROVES RD.	GRAYS CHAPEL RD.	D.E.	0.20	HOT MIX	30'	16'
	YES	GWEN LANE	MARTHA'S CHAPEL RD.	D.E.	0.30	HOT MIX	18'	14'
	YES	HARBOR DR.	SALEM RD.	BAYVIEW DR.	0.10	HOT MIX	50'	20'
	YES	HARGROVE CIRCLE	SEVEN MILE FERRY RD.	SEVEN MILE FERRY RD.	0.40	HOT MIX	40'	14'
	YES	HEATH RD.	AKIN RD.	D.E.	0.35	HOT MIX	30'	16'
	YES	HUGGINS LANE	HUGGINS RD.	D.E.	0.37	HOT MIX	50'	20'

RURAL	CO.					CLASS	ROW	RD.
ROAD #	RDS.	LOCAL NAME	BEGINNING POINT	ENDING POINT	MILES	ROAD	WD	WD
	YES	HUGGINS RD.	BEND RD.	D.E.	0.68	HOT MIX	50'	20'
	YES	HUNTER RD.	SHELTON FERRY RD.	CHAPEL HILL RD.	1.06	HOT MIX	50'	20'
	YES	INDIAN OVERLOOK	TOMAHAWK POINTE	D.E.	0.23	HOT MIX	50'	28'
	YES	JACK RD.	OLD HWY. 48	D.E.	0.85	OILED	40'	11'
	YES	JIM C. RD.	OLD HWY. 48	D.E.	0.21	HOT MIX	40'	20'
	YES	KLEIN RD.	SOUTHSIDE RD.	D.E.	0.11	HOT MIX	50'	20'
	YES	L. BUMPUS RD.	BEND RD.	D.E.	0.30	HOT MIX	40'	16'
	YES	LIVERWORTH CHURCH RD.	OLD HWY. 48	D.E.	0.30	HOT MIX	40'	20' .15 MI
						HOT MIX	40'	12' .15 MI
	YES	LIVERWORTH RD.	OLD HWY. 48	CHAPEL HILL RD.	1.45	HOT MIX	50'	20'
	YES	LOCK B. DR.	LOCK B. RD. S.	D.E.	0.38	HOT MIX	20'	15'
	YES	LOCK B. RD. S.	OLD HWY. 48	SOUTHSIDE RD.	2.30	HOT MIX	50'	20'
	YES	LONE OAK STATION RD.	STATION RD.	D.E.	0.14	HOT MIX	50'	20'
	YES	MARTHAS CHAPEL ROAD	OLD HWY. 48	OLD HWY. 48	4.10	HOT MIX	50'	20'
	YES	MAYHEW RD.	RIVER RD.	SALEM RD.	0.95	HOT MIX	50'	19'
	YES	McCASLIN RD.	RYES CHAPEL RD.	D.E.	0.56	HOT MIX	50'	18'
	YES	McCLURE RD.	OLD HWY. 48	CHAPEL HILL RD.	1.16	HOT MIX	40'	19'
	YES	MELLON RD.	BEND RD.	D.E.	0.61	HOT MIX	30'	15'
	YES	MOORE LANE	SOUTHSIDE RD.	DEVERS RD.	0.15	HOT MIX	22'	15'
	YES	MORRISON LANE	SALEM RIDGE RD.	D.E.	0.37	HOT MIX	50'	20'
	YES	MT. HERMAN RD.	OLD HWY. 48	RYES CHAPEL RD.	2.88	HOT MIX	50'	19' 1.53 MI
						HOT MIX	50'	20' 1.35 MI
	YES	MT. ZION RD.	HWY. 48	HWY. 48	0.20	HOT MIX	15'	12'
	YES	NEBLETT RD.	BEND RD.	D.E.	0.85	HOT MIX	50'	20'
	YES	NORMAN LANE	BEND RD.	D.E.	0.39	HOT MIX	30'	14'

RURAL	CO.					CLASS	ROW	RD.
ROAD #	RDS.	LOCAL NAME	BEGINNING POINT	ENDING POINT	MILES	ROAD	WD	WD
	YES	OAK HILL RD.	HWY. 48 & 13	OLD HWY. 48	0.40	HOT MIX	25'	16'
	YES	OLD HWY. 48	HWY. 48 & 13	DICKSON CO. LINE	12.28	HOT MIX	50'	20'
	YES	OLD MACK RD.	MCCLURE RD.	OLD HWY. 48	0.45	HOT MIX	30'	18'
	YES	PACHUTA TRAIL	BELMONT RD.	D.E.	0.23	HOT MIX	50'	24'
	YES	PARCHMAN RD.	CHAPEL HILL RD.	D.E.	0.27	HOT MIX	40'	18'
	YES	PAUL RD.	RYES CHAPEL RD.	D.E.	0.30	HOT MIX	40'	15'
	YES	PICKERING LANE	SEVEN MILE FERRY RD.	D.E.	0.17	HOT MIX	30'	12'
	YES	PORTER LANE	SWIFT LANE	D.E.	0.29	HOT MIX	30'	18'
	YES	PUEBLO TRACE	PACHUTA TRAIL	D.E.	0.12	HOT MIX	40'	24'
	YES	RAMBLEWOOD DR.	HWY. 48	TOMAHAWK POINT	0.39	HOT MIX	50'	28'
	YES	RAMEY RD.	SOUTHSIDE RD.	D.E.	0.33	HOT MIX	30'	18'
	YES	R.D. HAGEWOOD RD.	S. HINTON RD.	D.E.	0.14	HOT MIX	20'	12'
	YES	ROB RD.	HWY. 48 & 13	D.E.	0.90	HOT MIX	40'	20'
	YES	ROBERTS RD.	MARTHA'S CHAPEL RD.	MARTHA'S CHAPEL RD.	2.09	HOT MIX	40'	19'
	YES	ROCKY FORD RD.	SALEM RD.	D.E.	0.87	HOT MIX	40'	20'
	YES	ROGERS RD.	SOUTHSIDE RD.	D.E.	0.15	HOT MIX	30'	12'
	YES	ROLLING MEADOW DR.	SALEM RD.	BRANCH BEND RD.	0.20	HOT MIX	50'	20'
	YES	ROY RD.	ROB RD.	D.E.	0.17	HOT MIX	25'	11'
	YES	RYES CHAPEL RD.	OLD HWY. 48	DICKSON CO. LINE	4.10	HOT MIX	50'	18'
	YES	SALEM CEM. RD.	HUGGINS RD.	D.E.	0.10	HOT MIX	50'	20'
	YES	SALEM RD.	HWY. 48 & 13	BEND RD.	3.20	HOT MIX	50'	20'
	YES	SALEM RIDGE RD.	HWY. 48 & 13	SEVEN MILE FERRY RD.	2.60	HOT MIX	50'	20'
	YES	SCHOOL RD.	CHAPEL HILL RD.	D.E.	0.35	HOT MIX	40'	18'
	YES	SEVEN MILE FERRY RD.	HWY. 48 & 13	BEND RD.	9.55	HOT MIX	50'	22' 4.79 MI
						HOT MIX	50'	20' 4.76 MI

RURAL	CO.					CLASS	ROW	RD.
ROAD #	RDS.	LOCAL NAME	BEGINNING POINT	ENDING POINT	MILES	ROAD	WD	WD
	YES	SHELTON FERRY RD.	CHAPEL HILL RD.	SOUTHSIDE RD.	4.64	1.89 MI HM	40'	20' 1.89 MI
						2.75 MI OIL	40'	20' 2.75 MI
	YES	S. HINTON RD.	SHELTON FERRY RD.	D.E.	1.59	HOT MIX	30'	20' 1.27 MI
								15' 0.32 MI
	YES	SINKS RD.	OLD HWY. 48	D.E.	0.15	HOT MIX	30'	14'
	YES	SOUTHSIDE CEM. RD.	CHAPEL HILL RD.	CHAPEL HILL RD.	0.26	HOT MIX	20'	12'
	YES	SOUTHSIDE RD.	HWY. 48	LOCK B. RD. S.	9.71	HOT MIX	50'	20'
	YES	SPRINGDALE RD.	SEVEN MILE FERRY RD.	D.E.	0.52	HOT MIX	30'	20'
	YES	STATION RD.	HWY. 48	SOUTHSIDE RD.	0.57	HOT MIX	50'	24'
	YES	ST. MICHAEL RD.	MT. HERMAN RD.	DICKSON CO. LINE	0.45	HOT MIX	30'	18'
	YES	SWAW RD.	SOUTHSIDE RD.	D.E.	0.55	HOT MIX	35'	18'
	YES	SWIFT LANE	GRAYS CHAPEL RD.	HWY. 48	1.76	HOT MIX	50'	18'
	YES	TANGLEWOOD RD.	BEND RD.	D.E.	0.27	HOT MIX	30'	20'
	YES	TOMAHAWK POINTE	RAMBLEWOOD DR.	D.E.	0.22	HOT MIX	50'	28'
	YES	TROTTER RD.	HWY. 48 & 13	D.E.	0.22	HOT MIX	45'	18'
	YES	WALL RD.	BARTON CREEK RD.	D.E.	0.68	HOT MIX	40'	18'
	YES	WATKINS FORD RD.	RYES CHAPEL RD.	CHAPEL HILL RD.	3.75	HOT MIX	50'	18'
	YES	WEAKLEY RD.	SHELTON FERRY RD.	D.E.	0.47	HOT MIX	30'	18'
	YES	WEEMS RD.	RYES CHAPEL RD.	D.E.	0.25	HOT MIX	30'	18'
	YES	WEST RD.	BEND RD.	D.E.	0.56	HOT MIX	50'	19'
	YES	WILLIAMS CIRCLE	HWY. 48	DICKSON CO. LINE	0.45	HOT MIX	40'	18'
	YES	WORKMAN RD.	CHAPEL HILL RD.	D.E.	0.32	HOT MIX	50'	20'
	YES	YEAGER DRIVE	BELMONT RD.	D.E.	0.22	HOT MIX	40'	24'
TOTAL MILES ZONE THREE					132.64			

RURAL	CO.					CLASS	ROW	RD
	RDS.	LOCAL NAME	BEGINNING POINT	ENDING POINT	MILES	ROAD	WD	WD
	YES	ABBYTON PLACE	EDINBURGH WAY	D.E.	0.04	HOT MIX	40'	28'
	YES	ABELINE DRIVE	RYE DRIVE	D.E.	0.39	HOT MIX	40'	24'
	YES	ALBRIGHT CIRCLE	BAGWELL ROAD	BAGWELL ROAD	0.28	HOT MIX	40'	18'
	YES	ALBRIGHT ROAD	SHADY GROVE	HWY. 41A	2.50	HOT MIX	50'/2.0	20'
						HOT MIX	30'/.50	16'
	YES	AMBLEWOOD WAY	SANGO ROAD	DE	0.29	HOT MIX	40'	24'
	YES	AMESBURY COURT	SHEFFIELD WAY	D.E.	0.05	HOT MIX	40'	26'
	YES	ANCHOR COURT	MOUNTAIN WAY	D.E.	0.08	HOT MIX	30'	20'
	YES	APPLE ROAD	BAGWELL ROAD	D.E.	0.32	HOT MIX	50'	20'
	YES	APPLETON ROAD	OLD GRATTON RD.	D.E.	0.24	HOT MIX	30'	20'
	YES	APPLE VALLEY ROAD	LEGACY DRIVE	D.E.	0.23	HOT MIX	50'	28'
	YES	ASHWOOD DRIVE	LAURELWOOD TRL.	SHAGBARK CIRCLE	0.31	HOT MIX	50'	22'
	YES	AUGUSTA PLACE	SOUTHPOINT DRIVE	D.E.	0.20	HOT MIX	50'	28'
	YES	AUSTIN BRIAN COURT	SANGO DRIVE	D.E.	0.16	HOT MIX	40'	24'
	YES	AVIGNON WAY	OLD SANGO RD.	D.E.	0.37	HOT MIX	50'	28'
	YES	BAGWELL ROAD	SANGO ROAD	D.E.	1.25	HOT MIX	50'	20'
	YES	BARNVIEW DR.	SHEA'S WAY	D.E.	0.03	HOT MIX	50'	28'
	YES	BARR DRIVE	SMITH BROTHERS LN.	BOSTICK DRIVE	0.15	HOT MIX	40'	24'
	YES	BASSETT LANE	EWING WAY	D.E.	0.18	HOT MIX	50'	28'
	YES	BEAGLE LANE	OAK PLAINS	D.E.	0.24	HOT MIX	40'	18'
	YES	BEARDEN ROAD	JARRELL RIDGE RD.	LOCK B. NORTH	1.75	HOT MIX	50'	20'
	YES	BEECHCREST CT	AMBLEWOOD WAY	D.E.	0.07	HOT MIX	40'	24'
	YES	BELLINGHAM WAY	SHEFFIELD WAY	D.E.	0.07	HOT MIX	50'	28'
	YES	BENTBROOK DRIVE	OAK GLEN LANE	D.E.	0.16	HOT MIX	50'	28'
	YES	BERRY BEND	TROUGH SPRINGS RD.	D.E.	0.15	HOT MIX	50'	28'
	YES	BILLY RINEHART RD.	HWY. 12	LOCK B NORTH	1.12	HOT MIX	35'	18'
	YES	BLUE JAY COURT	RABBIT RUN TRAIL	D.E.	0.03	HOT MIX	50'	28'
	YES	BLUE JAY LANE	RABBIT RUN TRAIL	D.E.	0.08	HOT MIX	50'	28'
	YES	BOSTICK DRIVE	BAGWELL ROAD	D.E.	0.20	HOT MIX	50'	28'
	YES	BOULDER COURT	GRANTIE TRAIL	D.E.	0.04	HOT MIX	40'	24'
	YES	BOWDEN DR.	SMITH BROTHERS LN.	D.E.	0.20	HOT MIX	40'	24'

RURAL	CO.					CLASS	ROW	RD
	RDS.	LOCAL NAME	BEGINNING POINT	ENDING POINT	MILES	ROAD	WD	WD
	YES	BOWLES DRIVE	COPPERSTONE DR.	HARROWGATE DR.	0.06	HOT MIX	40'	24'
	YES	BOYD RINEHART RD.	GHOLSON ROAD	D.E.	0.30	HOT MIX	30'	14'
	YES	BRAKES ROAD	HWY. 12	OLD ASHLAND CITY S.	0.10	HOT MIX	50'	20'
	YES	BRANDON DRIVE	TAYLOR HALL LANE	D.E.	0.02	HOT MIX	40'	28'
	YES	BRICK COURT	MONTICELLO TRACE	D.E.	0.05	HOT MIX	40'	28'
	YES	BRIGG DRIVE	FELTS DRIVE	D.E.	0.40	HOT MIX	50'	28'
	YES	BROOKFIELD DRIVE	MCADOO CREEK RD.	D.E.	0.20	HOT MIX	50'	28'
	YES	BROOKHAVEN TERRACE	SHADY GROVE RD.	D.E.	0.32	HOT MIX	50'	28'
	YES	BROWN CEM. RD.	OLD SANGO RD.	D.E.	0.20	HOT MIX	40'	13'
	YES	BROWNSVILLE CT.	BROWNSVILLE RD.	D.E.	0.04	HOT MIX	50'	20'
	YES	BROWNSVILLE RD.	N. WOODSON RD.	N. WOODSON RD.	0.49	HOT MIX	50'	20' .26 MI
						HOT MIX	50'	28' .23 MI
	YES	BRUMFIELD CT.	TOWES LN.	D.E.	0.03	HOT MIX	40'	24'
	YES	BRUNSWICK DRIVE	GALLENT COURT	DUCHESS CT.	0.26	HOT MIX	40'	24'
	YES	BRYAN ROAD	E. OLD ASHLAND CITY RD.	EXCELL ROAD	0.97	HOT MIX	50'	22'
	YES	BRYSON LANE	FERN CROFT LANE	D.E.	0.20	HOT MIX	50'	28'
	YES	CARNEY ROAD	HWY. 12	D.E.	0.30	HOT MIX	40'	11'
	YES	CARRIAGE COURT	CARRIAGE WAY	D.E.	0.04	HOT MIX	50'	28'
	YES	CARRIAGE WAY	GRAY HAWK TRAIL	CITY LIMITS	0.50	HOT MIX	50'	28'
	YES	CARRIGAN ROAD	DAVIDSON GRAVEYARD RD.	D.E.	0.36	HOT MIX	40'	18'
	YES	CEDARMONT DRIVE	TROUGH SPRINGS RD.	RABBIT RUN TRAIL	0.19	HOT MIX	50'	28'
	YES	CEDAR POINT CT.	CLEARFOUNT DR.	D.E.	0.03	HOT MIX	50'	28'
	YES	CHAGFORD DR.	EASTHAVEN DR.	D.E.	0.41	HOT MIX	50'	28'
	YES	CHARLES HOLT RD.	TROUGH SPRINGS	D.E.	0.31	HOT MIX	30'	20'
	YES	CHARLSIE ELYN COURT	TAYLOR HALL LANE	D.E.	0.05	HOT MIX	30'	28'
	YES	CHATFIELD DRIVE	GALLENT COURT	DUCHESS CT.	0.26	HOT MIX	40'	24'
	YES	CHESTER LANE	JOHNSON ROAD	D.E.	0.10	HOT MIX	30'	16'
	YES	CLAY HILLS DRIVE	LAKEWOOD DRIVE	LEGACY DRIVE	0.11	HOT MIX	50'	28'

RURAL	CO.					CLASS	ROW	RD
	RDS.	LOCAL NAME	BEGINNING POINT	ENDING POINT	MILES	ROAD	WD	WD
	YES	CLEARFOUNT DR.	POPLAR HILL	LONGVIEW COURT	0.24	HOT MIX	50'	28'
	YES	CLOVER HILL DRIVE	ONTARIO LANE	D.E.	0.47	HOT MIX	50'	28'
	YES	CLOVER HILLS COURT	CLOVER HILL DRIVE	D.E.	0.09	HOT MIX	50'	28'
	YES	CLUBHOUSE LANE	SANGO ROAD	D.E.	0.26	HOT MIX	50'	28'
	YES	CLYDESDALE CT.	CLYDESDALE DRIVE	D.E.	0.12	HOT MIX	40'	28'
	YES	CLYDESDALE DR.	CITY LIMIT/CLYDESDALE DR.	D.E.	0.25	HOT MIX	50'	28'
	YES	COPPERSTONE CIRCLE	COPPERSTONE DR.	COPPERSTONE DR.	0.11	HOT MIX	40'	24'
	YES	COPPERSTONE DRIVE	OLD SANGO RD.	D.E.	0.55	HOT MIX	50'	28'
	YES	COVES WAY	DRAKE ROAD	VOYAGE COURT	0.18	HOT MIX	40'	24'
	YES	COVEY CHASE RD.	SURREY RIDGE ROAD	D.E.	0.04	HOT MIX	50'	28'
	YES	CRUSAW DRIVE	TOWES LN	D.E.	0.57	HOT MIX	40'	24'
	YES	CULLOM WAY	SANGO CROSSING	D.E.	0.60	HOT MIX	50'	28'
	YES	CUMBERLAND RIDGE RD	JARRELL RIDGE RD.	D.E.	0.37	HOT MIX	50'	20'
	YES	DABNEY LANE	POPLAR HILL	D.E.	0.50	HOT MIX	50'	28'
					0.08	CONCRETE		
	YES	DANFORD DRIVE	OLD SANGO RD.	D.E.	0.39	HOT MIX	50'	28'
	YES	DARTMOORE DRIVE	SHEFFIELD WAY	D.E.	0.06	HOT MIX	50'	28'
	YES	DAVIDSON GRAVEYARD RD.	LOCK B. RD. N.	D.E.	1.35	HOT MIX	50'	19'
	YES	DEERWOOD CIRCLE	DEERWOOD ROAD	D.E.	0.09	HOT MIX	50'	20'
	YES	DEERWOOD ROAD	HWY. 41 A	D.E.	0.52	HOT MIX	50'	20'
	YES	DEXTER DRIVE	JERSEY DR.	HEREFORD BLVD.	0.29	HOT MIX	40'	24'
	YES	DIANE COURT	LUKE DRIVE	D.E.	0.09	HOT MIX	50'	20'
	YES	DIXIE BEE ROAD	TROUGH SPRINGS RD.	SANGO ROAD	1.60	HOT MIX	50'	19' 0.06 MI
						HOT MIX	50'	20' 1.54MI
	YES	DRAKE ROAD	TROUGH SPRINGS RD.	N. WOODSON RD.	1.64	HOT MIX	50'	20'
	YES	DRAKES COVE NORTH	COVES WAY	VOYAGE COURT	0.17	HOT MIX	40'	24'
	YES	DRAKES COVE SOUTH	COVES WAY	D.E.	0.14	HOT MIX	40'	24'
	YES	DUCHESS CT.	PRINCE DRIVE	D.E.	0.20	HOT MIX	40'	24'
	YES	DUNBROOK DRIVE	BROOKFIELD DRIVE	D.E.	0.36	HOT MIX	50'	28'
	YES	DUNWOOD COURT	QUINCY LANE	D.E.	0.11	HOT MIX	40'	24'
	YES	DURHAM ROAD	TROUGH SPRINGS RD.	ALBRIGHT ROAD	3.30	HOT MIX	50'	20'
	YES	EARL ROAD	HWY. 12	HWY. 12	0.44	HOT MIX	40'	18'
	YES	EASTHAVEN DR.	D.E.	D.E.	0.14	HOT MIX	50'	28'
	YES	EASTWOOD COURT	EASTWOOD DRIVE	RABBIT RUN TRAIL	0.17	HOT MIX	50'	28'

RURAL	CO.					CLASS	ROW	RD
	RDS.	LOCAL NAME	BEGINNING POINT	ENDING POINT	MILES	ROAD	WD	WD
	YES	EASTWOOD DRIVE	N. WOODSON RD.	D.E.	0.52	HOT MIX	50'	24' .20 MI
						HOT MIX	50'	28' .32 MI
	YES	EDINBURGH WAY	TROUGH SPRINGS RD.	D.E.	0.20	HOT MIX	50'	28' .16 MI
							40'	24' .04 MI
	YES	EDMONDS WAY	SHEFFIELD WAY	D.E.	0.12	HOT MIX	50'	28'
	YES	EDWARDS LANE	EDWARDS ROAD	HIGHWAY 12	0.09	HOT MIX	40'	20'
	YES	EDWARDS ROAD	HWY. 12	EDWARDS LANE	0.54	HOT MIX	40'	20'
	YES	E. EVANS ROAD	OAK PLAINS	D.E.	0.46	HOT MIX	30'	20'
	YES	E. HAWKINS LANE	ALBRIGHT ROAD	D.E.	0.22	HOT MIX	30'	12'
	YES	ELDERBERRY DRIVE	SOUTHPOINT DRIVE	D.E.	0.08	HOT MIX	50'	28'
	YES	E. LEONARD RD.	HWY. 12	HWY. 12	0.52	HOT MIX	.27/35'	18'
						HOT MIX	.25/40'	18'
	YES	ELLA LANE	HEREFORD BLVD..	WITTYS WAY	0.18	HOT MIX	50'	28'
	YES	E. OLD ASHLAND CITY RD.	HWY. 12	CITY LIMITS	0.35	HOT MIX	40'	19'
	YES	ERIC DRIVE	EASTWOOD DRIVE	D.E.	0.07	HOT MIX	50'	20'
	YES	ERWIN ROAD	N. HINTON RD.	D.E.	0.35	HOT MIX	50'	20'
	YES	EWING WAY	SANGO ROAD	BASSETT LANE	0.04	HOT MIX	.04/60'	36' .04 MI
					0.34		.34/50'	28' .34 MI
	YES	EXCELL ROAD	HWY. 12	HWY 41A to CITY LIMIT	1.25	HOT MIX	50'	23'
	YES	FAIR HAVEN DR.	DABNEY LANE	D.E.	0.03	HOT MIX	50'	28'
	YES	FARMER ROAD	HWY. 41 A	CHEATHAM CO. LINE	0.67	HOT MIX	50'	20'
	YES	FELTS DRIVE	SHADY GROVE ROAD	D.E.	0.28	HOT MIX	50'	28'
	YES	FERN CROFT COURT	FERN CROFT LANE	D.E.	0.02	HOT MIX	50'	28'
	YES	FERN CROFT LANE	GRAY HAWK TRAIL	D.E.	0.27	HOT MIX	50'	28'
	YES	FIELDCREST LANE	SOUTH RIDGE TRAIL	GLENRAVEN DRIVE	0.14	HOT MIX	50'	28'
	YES	FOX HOLLOW PLACE	RABBIT RUN TRAIL	D.E.	0.08	HOT MIX	40'	24'
	YES	FREDONIA ROAD	OLD ASHLAND CITY RD. S.	HWY. 12	0.30	HOT MIX	40'	18'
	YES	GALLANT COURT	PRINCE DRIVE	D.E.	0.41	HOT MIX	40'	24'
	YES	GATEWOOD LANE	CARRIAGE WAY	CITY LIMITS	0.08	HOT MIX	50'	28'
	YES	GHOLSON ROAD	HICKORY POINT RD.	LOCK B. RD. N.	6.50	HOT MIX	50'	20'
	YES	GLEN ARBOR CT.	AMBLEWOOD WAY	DEAD END	0.05	HOT MIX	40'	24'
	YES	GLENBROOKE DRIVE	AVIGNON WAY	D.E.	0.17	HOT MIX	50'	28'
	YES	GLEN COVE DRIVE	CARRIAGE WAY	D.E.	0.07	HOT MIX	50'	28'
	YES	GLENRAVEN DRIVE	WILLOW BROOK DR.	D.E.	0.46	HOT MIX	50'	28'

RURAL	CO.					CLASS	ROW	RD
	RDS.	LOCAL NAME	BEGINNING POINT	ENDING POINT	MILES	ROAD	WD	WD
	YES	GRACEWOOD COURT	SOUTHPOINT DRIVE	D.E.	0.03	HOT MIX	50'	28'
	YES	GRAHAM CEM. RD.	BEARDEN RD.	D.E.	1.10	HOT MIX	40'	18'
	YES	GRAND FORREST LANE	SOUTH RIDGE TRAIL	D.E.	0.05	HOT MIX	50'	28'
	YES	GRANITE TRAIL	TROUGH SPRINGS RD.	D.E.	0.24	HOT MIX	40'	24'
	YES	GRANT CHAPEL RD.	HWY. 76	D.E.	0.78	HOT MIX	50'	20'
	YES	GRATTON ROAD	CITY LIMITS	GHOLSON ROAD	2.54	HOT MIX	50'	20'
	YES	GRAVEL LANE	TROUGH SPRINGS RD.	D.E.	0.42	HOT MIX	30'	15'
	YES	GRAY HAWK COURT	GRAY HAWK TRAIL	D.E.	0.07	HOT MIX	40'	28'
	YES	GRAY HAWK TRAIL	QUINCY LANE	CARRIAGE WAY	0.83	HOT MIX	50'	28'
	YES	HALLIBURTON ROAD	SANGO ROAD	D.E.	0.05	HOT MIX	50'	12'
	YES	HARMONY CHURCH RD.	HWY. 76	ROBERTSON CO. LINE	0.53	HOT MIX	50'	20'
	YES	HARPER RD. WITH LOOP	HWY. 41 A	D.E.	1.33	HOT MIX	50'	20'
	YES	HARRELL LANE	HWY. 12	D.E.	0.50	HOT MIX	50'	20'
	YES	HARROWGATE DR.	COPPERSTONE DR.	D.E.	0.28	HOT MIX	50'	28'
	YES	HARVILL ROAD	GHOLSON ROAD	JOHNSON ROAD	1.10	HOT MIX	50'	20'
	YES	HEATHERHURST CT.	ST. ANDREW COURT	D.E.	0.41	HOT MIX	50'	28'
	YES	HEREFORD BLVD.	HWY 41A S.	D.E.	0.59	HOT MIX	70'/.14	44' .14 MI.
						HOT MIX	50'/.16	28' .45 MI.
	YES	HERNDON COURT	HERNDON DRIVE	D.E.	0.04	HOT MIX	50'	28'
	YES	HERNDON DRIVE	EXCELL ROAD	D.E.	0.14	HOT MIX	50'	28'
	YES	HICKORY POINT RD.	HWY. 12	LOCK B. RD. N.	4.19	HOT MIX	50'	20'
	YES	HICKORYWOOD DR.	LAURELWOOD TRAIL	D.E.	0.05	HOT MIX	50'	20'
	YES	HILL LANE	TROUGH SPRINGS RD.	D.E.	0.25	HOT MIX	50'	20'
	YES	HOGAN LANE	SHADY GROVE	D.E.	0.30	HOT MIX	30'	15'
	YES	HOGAN ROAD	GRATTON ROAD	D.E.	0.71	HOT MIX	50'	20'
	YES	HOLT LANE	LOCK B. RD. N.	D.E.	0.20	HOT MIX	30'	20'
	YES	HOLT ROAD	LOCK B. RD. N.	D.E.	0.70	HOT MIX	30'	20'
	YES	HUMMINGBIRD WAY	BERRY BEND	RABBIT RUN TRAIL	0.12	HOT MIX	40'	24'
	YES	IRON WOOD CIRCLE	SOUTH RIDGE TRAIL	IRON WOOD CIRCLE	0.62	HOT MIX	50'	28'
	YES	IRON WOOD COURT	IRON WOOD CIRCLE	D.E.	0.05	HOT MIX	50'	28'
	YES	IRON WORKERS RD.	OLD CLARKSVILLE PIKE	ALBRIGHT ROAD	2.22	HOT MIX	50'	20'
	YES	IVY BEND CIRCLE	HWY. 41 A	D.E.	0.56	HOT MIX	50'	28'
	YES	IVY BROOK WAY	IVY BEND CIRCLE	D.E.	0.22	HOT MIX	50'	28'
	YES	JACOB COURT	LAKEWOOD DRIVE	D.E.	0.13	HOT MIX	50'	28'

RURAL	CO.					CLASS	ROW	RD
	RDS.	LOCAL NAME	BEGINNING POINT	ENDING POINT	MILES	ROAD	WD	WD
	YES	JARRELL LANE	OLD CLARKSVILLE PIKE	CHEATHAM CO. LINE	0.16	HOT MIX	30'	16'
	YES	JARRELL RIDGE FARM RD.	JARRELL RIDGE RD.	D.E.	0.20	HOT MIX	50'	22'
	YES	JARRELL RIDGE RD.	HWY. 12	D.E.	4.12	HOT MIX	50'	20'
	YES	JEAN COURT	EASTWOOD DR.	D.E.	0.08	HOT MIX	40'	28'
	YES	JEANNIE DR.	SHEA'S WAY	D.E.	0.03	HOT MIX	50'	28'
	YES	JERSEY DRIVE	HEREFORD BLVD..	HEREFORD BLVD.	0.56	HOT MIX	50'	28'
	YES	JESSIE NANNY RD.	N. HINTON RD.	D.E.	0.13	HOT MIX	30'	10'
	YES	JIM COURT	ROBIN HILL DR.	D.E.	0.71	HOT MIX	40'	20'
	YES	JOHNSON ROAD	HICKORY POINT RD.	GHOLSON ROAD	2.00	HOT MIX	50'	20'
	YES	JULIUS HOLLIS RD.	SULPHUR SPRINGS RD.	D.E.	0.27	HOT MIX	50'	20'
	YES	KARMAFLUX WAY	SUPERIOR LANE	D.E.	0.04	HOT MIX	50'	28'
	YES	KENSINGTON COURT	GLENRAVEN DRIVE	D.E.	0.10	HOT MIX	50'	28'
	YES	KNOX ROAD	OAK PLAINS RD.	CHEATHAM CO. LINE	0.68	HOT MIX	50'	20'
	YES	LAHNA COURT	CLOVER HILL DRIVE	D.E.	0.04	HOT MIX	40'	24'
	YES	LAKE POINTE DRIVE	SANGO ROAD	CARRIAGE WAY	0.27	HOT MIX	50'	28'
	YES	LAKEWOOD DR.	ROSEBURY LANE	D.E.	0.41	HOT MIX	50'	28'
	YES	LANGFORD RD.	HWY. 41 A	D.E.	0.18	HOT MIX	40'	18'
	YES	LATHAM COURT	EWING WAY	D.E.	0.14	HOT MIX	50'	28'
	YES	LAURELWOOD CT.	LAURELWOOD TRAIL	D.E.	0.04	HOT MIX	50'	20'
	YES	LAURELWOOD TRAIL	N. WOODSON RD.	D.E.	0.51	HOT MIX	50'	22'
	YES	LEDINA COURT	RYE DRIVE	D.E.	0.15	HOT MIX	30'	24'
	YES	LEGACY COURT	LEGACY DRIVE	D.E.	0.06	HOT MIX	50'	28'
	YES	LEGACY DRIVE	APPLE VALLEY ROAD	LEGACY COURT	0.21	HOT MIX	50'	28'
	YES	LENA COURT	MOBLEY ROAD	D.E.	0.21	HOT MIX	50'	28'
	YES	LENA DRIVE	LENA COURT	D.E.	0.04	HOT MIX	50'	28'
	YES	LEONARD ROAD	HWY. 12	D.E.	0.30	HOT MIX	30'	18'
	YES	LIAM COURT	TOWES LN.	D.E.	0.07	HOT MIX	40'	24'
	YES	LILLIAN GRACE DR.	THOMAS TRAYLOR LN.	D.E.	0.19	HOT MIX	40'	24' .05 MI
						HOT MIX	50'	28' .14 MI
	YES	LISA COURT	BRYAN ROAD	D.E.	0.20	HOT MIX	50'	20'
	YES	LOCK B. NORTH BOAT RAMP	LOCK B ROAD N.	CUMBERLAND RIVER	0.04	HOT MIX	125'	18'
	YES	LOCK B. RD. N.	HWY. 12	GHOLSON ROAD	4.44	HOT MIX	40'	20' 2.68 MI
						HOT MIX	40'	22' 1.76 MI
	YES	LONGVIEW COURT	MARRAST DRIVE	CLEARFOUNT DR.	0.10	HOT MIX	50'	28'

RURAL	CO.					CLASS	ROW	RD
	RDS.	LOCAL NAME	BEGINNING POINT	ENDING POINT	MILES	ROAD	WD	WD
	YES	LOWLINE DRIVE	JERSEY DR.	HEREFORD BLVD.	0.28	HOT MIX	40'	29'
	YES	LUCIELL ROAD	HICKORY POINT	HICKORY POINT RD.	0.15	HOT MIX	35'	16'
	YES	LUKE DRIVE	BRYAN ROAD	D.E.	0.10	HOT MIX	50'	20'
	YES	LYME DRIVE	SHEFFIELD WAY	D.E.	0.08	HOT MIX	50'	28'
	YES	MALKOWSKI ROAD	HWY. 41 A	D.E.	0.20	HOT MIX	50'	20'
	YES	MARGARET ROAD	LOCK B. RD. N.	D.E.	0.18	HOT MIX	30'	12'
	YES	MARIETTA PLACE	SOUTHPOINT DRIVE	D.E.	0.10	HOT MIX	50'	28'
	YES	MARKIE DRIVE	FELTS DRIVE	D.E.	0.20	HOT MIX	50'	28'
	YES	MARRAST DRIVE	CLEARFOUNT DR.	D.E.	0.34	HOT MIX	50'	28'
	YES	MARSH ROAD	GRAHAM CEM. RD.	D.E.	0.90	OILED	20'	18'
	YES	MATLOCK ROAD	JULIUS HOLLIS RD.	D.E.	0.98	HOT MIX	40'	20'
	YES	MAXSHIRE COURT	SANGO ROAD	D.E.	0.21	HOT MIX	50'	28'
	YES	MAYO ROAD	SANGO ROAD	D.E.	0.87	HOT MIX	30'	19' .62 mi
						HOT MIX	30'	16' .25 MI
	YES	McADOO CREEK RD.	HWY. 41 A	HWY. 12	2.35	HOT MIX	50'	20'
	YES	McDANIEL ROAD	SHADY GROVE RD.	SHADY GROVE RD.	1.31	HOT MIX	40'	20'
	YES	MEAD COURT	ONTARIO LANE	D.E.	0.04	HOT MIX	50'	24'
	YES	MEMORY LANE	DURHAM ROAD	D.E.	0.76	HOT MIX	50'	28'
	YES	MICKLE LANE	FREDONIA ROAD	D.E.	0.27	HOT MIX	40'	18'
	YES	MILLER DRIVE	BAGWELL ROAD	D.E.	0.35	HOT MIX	40'	20'
	YES	MILLER PLACE	HARPER ROAD	MILLER ROAD	0.31	HOT MIX	40'	19'
	YES	MILLER ROAD	HWY. 41 A	D.E.	0.71	HOT MIX	30'	20'
	YES	MOBLEY ROAD	BAGWELL ROAD	SHADY GROVE RD.	1.60	HOT MIX	40'	20'
	YES	MONTICELLO TRACE	DIXIE BEE RD.	DIXIE BEE RD.	0.74	HOT MIX	40'	28'
	YES	MOSLEY ROAD	LOCK B. RD. N.	D.E.	0.20	HOT MIX	50'	20'
	YES	MOUNTAIN VIEW COURT	MOUNTAIN VIEW DRIVE	D.E.	0.03	HOT MIX	40'	24'
	YES	MOUNTAIN VIEW DRIVE	MOUNTAIN WAY	D.E.	0.16	HOT MIX	50'	28'
	YES	MOUNTAIN WAY	TROUGH SPRINGS RD.	D.E.	0.39	HOT MIX	50'	28'
	YES	MT. CARMEL ROAD	HWY. 41 A	SANGO ROAD	0.98	HOT MIX	50'	20'
	YES	MUDDY BRANCH RD.	JOHNSON ROAD	LOCK B. RD. N.	1.20	HOT MIX	50'	20'
	YES	MURFF ROAD	HWY. 12	D.E.	0.44	HOT MIX	35'	18'
	YES	NECTAR COURT	PROMENADE DRIVE	D.E.	0.16	HOT MIX	40'	24'
	YES	N. HINTON RD.	CHEATHAM CO. LINE	CHEATHAM CO. LINE	2.59	HOT MIX	40'	19'
	YES	NICHOLS LANE	TROUGH SPRINGS RD.	D.E.	0.32	HOT MIX	40'	16'

RURAL	CO.					CLASS	ROW	RD
	RDS.	LOCAL NAME	BEGINNING POINT	ENDING POINT	MILES	ROAD	WD	WD
	YES	NICHOLS ROAD	TROUGH SPRINGS RD.	D.E.	0.32	HOT MIX	40'	17'
	YES	NORFLEET ROAD	ROSSON ROAD	D.E.	0.38	HOT MIX	30'	20'
	YES	N. STROUDSVILLE RD.	HWY 76	ROBERTSON CO. LINE	2.23	HOT MIX	50'	20'
	YES	N. WOODSON RD.	TROUGH SPRINGS RD.	HWY. 76	0.90	HOT MIX	50'	21'
	YES	OAK GLEN LANE	LAKE POINTE DRIVE	D.E.	0.17	HOT MIX	50'	28'
	YES	OAK PLAINS RD.	HWY. 12	HWY. 41 A	5.18	HOT MIX	50'	20'
	YES	OGG ROAD	STROUDSVILLE RD.	D.E.	0.73	HOT MIX	50'	19'
	YES	OLD ASHLAND CITY RD.S	HWY. 12	HWY. 12	1.00	HOT MIX	50'	20' .15 MI
						HOT MIX	50'	18' .85 MI
	YES	OLD CLARKSVILLE PIKE	HWY. 12	CHEATHAM CO. LINE	3.87	HOT MIX	60'	20'
	YES	OLD GRATTON RD.	GRATTON ROAD	GRATTON ROAD	0.30	HOT MIX	50'	20'
	YES	OLD OAK PLAINS RD.	OAK PLAINS RD.	OAK PLAINS RD	0.55	HOT MIX	26'	16'
	YES	OLD SANGO ROAD	SANGO DRIVE	CITY LIMITS	1.16	HOT MIX	50'	20'
	YES	ONTARIO LANE	BROWNSVILLE RD.	CLOVER HILL DRIVE	0.28	HOT MIX	50'	28'
	YES	OVERRIDE CIRCLE	CEDARMONT DRIVE	D.E.	0.08	HOT MIX	40'	24'
	YES	PACE PLACE	EARL ROAD	D.E.	0.22	HOT MIX	30'	17'
	YES	PACE ROAD	SHADY GROVE RD.	HWY. 12	2.80	HOT MIX	50'	19'
	YES	PARKLAND CIRCLE	WILLOW CIRCLE	WILLOW CIRCLE	0.20	HOT MIX	40'	24'
	YES	PAVILION WAY	BAGWELL ROAD	PARKLAND CIRCLE	0.09	HOT MIX	50'	28'
	YES	PICKERING ROAD	MT. CARMEL RD.	D.E.	0.68	HOT MIX	40'	19'
	YES	PINNACLE POINT	AUGUSTA PLACE	D.E.	0.03	HOT MIX	50'	28'
	YES	PINSON CT.	TOWES LN.	D.E.	0.03	HOT MIX	40'	24'
	YES	POOLE ROAD	SHADY GROVE RD.	D.E.	0.25	HOT MIX	30'	14'
	YES	POPLAR HILL	McADOO CREEK RD.	D.E.	0.64	HOT MIX	50'	28'
	YES	PORTER HILLS DR.	SANGO DRIVE	D.E.	0.20	HOT MIX	40'	24'
	YES	POWERS ROAD	IRON WORKERS RD.	D.E.	0.50	HOT MIX	30'	18'
	YES	PRESSGROVE DRIVE	SANGO COMMONS WAY	D.E.	0.13	HOT MIX	40'	24'
	YES	PRESTO COURT	PRESTWICKE PLACE	D.E.	0.05	HOT MIX	40'	24'
	YES	PRESTON BAGWELL RD.	N. HINTON RD.	CHEATHAM CO. LINE	0.11	HOT MIX	40'	18'
	YES	PRESTWICKE PLACE	DRAKE ROAD	D.E.	0.50	HOT MIX	50'	28'
	YES	PRINCE DRIVE	EAST REGENT DR @ CITY LIMIT	D.E.	0.45	HOT MIX	50'	28'
	YES	PROMENADE DRIVE	TROUGH SPRINGS RD.	NECTAR COURT	0.19	HOT MIX	40'	24'

RURAL	CO.					CLASS	ROW	RD
	RDS.	LOCAL NAME	BEGINNING POINT	ENDING POINT	MILES	ROAD	WD	WD
	YES	QUAIL COVEY COURT	CEDARMONT DRIVE	D.E.	0.05	HOT MIX	40'	24'
	YES	QUAIL HOLLOW ROAD	OLD SANGO ROAD	D.E.	0.60	HOT MIX	30'	16'.50 MI
						HOT MIX	30'	20'.10 MI
	YES	QUINCY LANE	AVIGNON WAY	D.E.	0.57	HOT MIX	50'	28'
	YES	RABBIT RUN TRAIL	DRAKE ROAD	BERRY BEND	0.68	HOT MIX	50'	28'
	YES	RENEE COURT	BRYAN ROAD	D.E.	0.23	HOT MIX	50'	20'
	YES	RICHARDS DRIVE	SANGO COMMONS WAY	D.E.	0.31	HOT MIX	40'	24'
	YES	RIVER HILLS DRIVE	LOCK B. RD. N.	D.E.	0.13	HOT MIX	50'	28'
	YES	ROBERCREST ROAD	SANGO ROAD	D.E.	0.25	HOT MIX	50'	20'
	YES	ROBIN HILL ROAD	HWY. 12	D.E.	0.41	HOT MIX	40'	20'
	YES	ROLLING HILLS COURT	MOUNTAIN VIEW DRIVE	D.E.	0.03	HOT MIX	40'	24'
	YES	ROLLING ROCK COURT	MOUNTAIN WAY	D.E.	0.03	HOT MIX	40'	24'
	YES	ROSEBURY LANE	OLD CLARKSVILLE PIKE	D.E.	0.32	HOT MIX	50'	28'
	YES	ROSSON ROAD	TROUGH SPRINGS RD.	HWY. 76	2.89	HOT MIX	50'	19'
	YES	RYAN ROAD	HICKORY POINT	D.E.	0.36	HOT MIX	50'	18'
	YES	RYE DRIVE	SEDGWICK LANE	D.E.	0.35	HOT MIX	40'	24'
	YES	SANGO COMMONS WAY	SANGO ROAD	D.E.	0.16	HOT MIX	50'	28'
	YES	SANGO CROSSING	SANGO DRIVE	D.E.	0.18	HOT MIX	50'	28'
	YES	SANGO DRIVE	HWY. 41 A	SANGO ROAD	0.70	HOT MIX	35'	20'
	YES	SANGO ROAD	TROUGH SPRINGS RD.	ROBERTSON CO. LINE	6.90	HOT MIX	50'	20'
	YES	SAWYER COURT	SHEA'S WAY	D.E.	0.14	HOT MIX	40'	24'
	YES	SCARBOROUGH DR.	IRON WOOD CIRCLE	D.E.	0.03	HOT MIX	50'	28'
	YES	SCOTT ROAD	N. HINTON RD.	D.E.	0.36	HOT MIX	50'	20'
	YES	SEDGWICK LANE	EXCELL ROAD	ABELINE DR.	0.22	HOT MIX	40'	24'
	YES	SHADOWBEND CIRCLE	SHADOWBEND LANE	D.E.	0.27	HOT MIX	50'	28'
	YES	SHADOWBEND LANE	HWY. 12	D.E.	0.27	HOT MIX	50'	28'
	YES	SHADOW COURT	SHADOWBEND CIRCLE	D.E.	0.10	HOT MIX	30'	20'
	YES	SHADY GROVE RD.	HWY. 12	McADOO CREEK RD.	5.81	HOT MIX	50'	20'
	YES	SHADYLAWN DRIVE	GRATTON RD.	GRATTON ROAD	0.30	HOT MIX	50'	20'
	YES	SHADYSIDE LANE	POPLAR HILL	POPLAR HILL	0.27	HOT MIX	50'	28'
	YES	SHAGBARK CIRCLE	N. WOODSON RD.	D.E.	0.27	HOT MIX	50'	22'
	YES	SHAMROCK COURT	CLOVER HILL DRIVE	D.E.	0.05	HOT MIX	40'	24'

RURAL	CO.					CLASS	ROW	RD
	RDS.	LOCAL NAME	BEGINNING POINT	ENDING POINT	MILES	ROAD	WD	WD
	YES	SHEA'S WAY	SANGO ROAD	D.E.	0.46	HOT MIX	50'	28'
	YES	SHEFFIELD WAY	MCADOO CREEK RD.	D.E.	0.32	HOT MIX	50'	28'
	YES	SHERLOCK DR.	SUNNY SLOPE DR.	D.E.	0.23	HOT MIX	40'	24'
	YES	SHETLAND WAY	BELLINGHAM WAY	D.E.	0.11	HOT MIX	50'	28'
	YES	SMITH BROTHERS LN.	SMITH LANE	CHAGFORD DR.	0.40	HOT MIX	50'	28'
	YES	SMITH LANE	SANGO ROAD	HWY. 41 A	0.61	HOT MIX	50'	20'
	YES	SOUTHPOINT DRIVE	SANGO ROAD	D.E.	0.49	HOT MIX	50'	28'
	YES	SOUTH RIDGE TRAIL	STATE HWY. 12	IRON WOOD CIRCLE	0.92	HOT MIX	50'	28'
	YES	SPRINGSIDE COURT	POPLAR HILL	D.E.	0.03	HOT MIX	50'	28'
	YES	STACY LANE	LISA CT.	D.E.	0.20	HOT MIX	50'	20'
	YES	ST. ANDREW COURT	DIXIE BEE RD.	D.E.	0.50	HOT MIX	50'	28'
	YES	STARLIGHT LANE	MILLER LANE	APPLE ROAD	0.15	HOT MIX	50'	20'
	YES	STONECROP CT.	SMITH BROTHERS LN.	D.E.	0.27	HOT MIX	40'	28'
	YES	STONE TRAIL DRIVE	APPLE VALLEY ROAD	D.E.	0.11	HOT MIX	50'	28'
	YES	STROUD ROAD	HWY. 41 A	ROBERTSON CO. LINE	0.92	HOT MIX	40'	18' .50 MI
						HOT MIX	40'	14' .42 MI
	YES	SULPHUR SPRINGS RD.	JARRELL RIDGE RD.	N. HINTON RD.	1.51	HOT MIX	50'	20'
	YES	SUNNY SLOPE COURT	SUNNY SLOPE DR.	D.E.	0.03	HOT MIX	50'	28'
	YES	SUNNY SLOPE DR.	DABNEY LANE	SHERLOCK DR.	0.32	HOT MIX	50'	28'
	YES	SUPERIOR LANE	BROWNSVILLE RD.	THOMAS TRAYLOR LN	0.52	HOT MIX	50'	28'
	YES	SURREY RIDGE ROAD	WILEY BROWN RD.	D.E.	0.39	HOT MIX	50'	28'
	YES	S. WOODSON RD.	SANGO ROAD	TROUGH SPRINGS RD	0.77	HOT MIX	50'	20'
	YES	TANNAHILL COURT	TANNAHILL WAY	D.E.	0.16	HOT MIX	40'	24'
	YES	TANNAHILL WAY	BROOKHAVEN TERRACE	D.E.	0.28	HOT MIX	50'	28'
	YES	TAYLOR HALL LANE	MONTICELLO TRACE	D.E.	0.45	HOT MIX	40'	28'
	YES	THOMAS TRAYLOR LN.	CLOVER HILL DRIVE	LILLIAN GRACE DR.	0.19	HOT MIX	50'	28'
	YES	TOM MOORE ROAD	SHADY GROVE RD.	D.E.	0.25	HOT MIX	50'	18'
	YES	TOWES LANE	HWY. 41 A SOUTH	BASSETT LANE	0.54	HOT MIX	50'	28'
	YES	TRANQUILL LANE	SOUTHPOINT DRIVE	D.E.	0.08	HOT MIX	50'	28'
	YES	TREEMONT DRIVE	CARRIAGE WAY	D.E.	0.25	HOT MIX	50'	28'
	YES	TROUGH SPRINGS RD.	N. STROUDSVILLE RD.	CITY LIMITS	6.01	HOT MIX	50'	20'
	YES	TUCKAWAY COURT	HEATHERHURST CT.	D.E.	0.14	HOT MIX	50'	28'
	YES	TURKEY CROSSING CT.	EASTWOOD CT.	D.E.	0.09	HOT MIX	40'	24'
	YES	TURKEY CROSSING TRAIL	EASTWOOD CT.	D.E.	0.03	HOT MIX	50'	28'

RURAL	CO.					CLASS	ROW	RD
	RDS.	LOCAL NAME	BEGINNING POINT	ENDING POINT	MILES	ROAD	WD	WD
	YES	VICTORIA COURT	MARRAST DR.	D.E.	0.10	HOT MIX	50'	28'
	YES	VOYAGE COURT	COVES WAY	DRAKES COURT	0.14	HOT MIX	40'	24'
	YES	WALKAWAY COURT	SOUTHPOINT DRIVE	D.E.	0.06	HOT MIX	50'	28'
	YES	WALTER ROAD	OLD CLARKSVILLE PIKE	D.E.	0.55	HOT MIX	40'	18'
	YES	WATERFALL DRIVE	SOUTHPOINT DRIVE	D.E.	0.07	HOT MIX	50'	28'
	YES	WATER WOOD DRIVE	HWY 41-A SOUTH	D.E.	0.41	HOT MIX	50'	28'
	YES	WELCH ROAD	HWY. 41A	D.E.	0.29	HOT MIX	50'	16'
	YES	WELLSFORD COURT	WATER WOOD DR.	D.E.	0.09	HOT MIX	40'	24'
	YES	WESTCHESTER COURT	WESTCHESTER DRIVE	D.E.	0.12	HOT MIX	40'	28'
	YES	WESTCHESTER DRIVE	CITY LIMIT/WST.CHESTER DR.	EDINBURGH WAY	0.28	HOT MIX	50'	28'
	YES	WESTCHESTER PLACE	WESTCHESTER DRIVE	D.E.	0.08	HOT MIX	40'	28'
	YES	WEYMOUTH COURT	SHEFFIELD WAY	D.E.	0.06	HOT MIX	40'	26'
	YES	WHISPERING HEIGHTS DR.	WHISPERING HILLS TRAIL	D.E.	0.20	HOT MIX	50'	20'
	YES	WHISPERING HILL TRAIL	GHOLSON ROAD	D.E.	0.50	HOT MIX	50'	20'
	YES	WICKE ROAD	DRAKE ROAD	PRESTWICKE PLACE	0.15	HOT MIX	50'	28'
	YES	WILBURN COURT	BASSETT LANE	D.E.	0.04	HOT MIX	50'	28'
	YES	WILEY BROWN RD.	PACE ROAD	SHADY GROVE RD.	1.10	HOT MIX	30'	20' .55 MI
						HOT MIX	30'	17' .55 MI.
	YES	WILLIAMS ROAD	OAK PLAINS RD.	KNOX ROAD	0.91	HOT MIX	50'	20'
	YES	WILLOW BROOK DR.	SOUTHRIDGE TRAIL	D.E.	0.17	HOT MIX	50'	28'
	YES	WILLOW CIRCLE	PAVILION WAY	PAVILION WAY	0.78	HOT MIX	50'	28'
	YES	WILLOW HOLLOW	N. HINTON RD.	D.E.	0.65	HOT MIX	25'	18'
	YES	WINDING CREEK COURT	IRON WOOD CIRCLE	D.E.	0.08	HOT MIX	50'	28'
	YES	WINDRUSH DRIVE	GRAY HAWK TRAIL	CARRIAGE WAY	0.54	HOT MIX	50'	28' .45 MI
						HOT MIX	50'	20' .09 MI
	YES	WITTYS WAY	HWY 41A	D.E.	0.34	HOT MIX	50'	36' .06 MI
								28' .28 MI
	YES	WOODALL CEM. RD.	JARRELL RIDGE RD.	D.E.	0.12	HOT MIX	16'	12'
	YES	WOODS ROAD	SULPHUR SPRINGS RD.	D.E.	0.55	HOT MIX	30'	16'
	YES	YORKBAR COURT	SHADY GROVE ROAD	D.E.	0.27	HOT MIX	40'	24'
	YES	YORKSHIRE DRIVE	SHEFFIELD WAY	D.E.	0.07	HOT MIX	50'	28'
TOTAL MILES ZONE 4					179.27			

RURAL ROAD #	CO. RDS.	LOCAL NAME	BEGINNING POINT	ENDING POINT	MILES	CLASS ROAD	ROW WD.	RD. WD.
	YES	AL CARTER ROAD	HWY. 41	D.E.	0.32	HOT MIX	30'	18'
	YES	ARCHIBALD DR.	CHARLES BELL RD	D.E.	0.40	HOT MIX	50'	28'
	YES	ARCHIE COURT	FENN LANE	D.E.	0.10	HOT MIX	40'	24'
	YES	ARKADELPHIA RD.	HWY 79 NORTH	D.E.	0.60	HOT MIX	23'	16'
	YES	AUTUMN TERRACE LANE	TERRACESIDE CIRCLE	TERRACESIDE CIRCLE	0.30	HOT MIX	40'	28'
	YES	BAINBRIDGE DRIVE	EDGEWATER LANE	ROLLOW LANE	0.53	HOT MIX	50'	28'
	YES	BATCHELOR ST.	GUTHRIE ROAD	D.E.	0.39	HOT MIX	24'	13'
	YES	BATTLE CREEK TRAIL	COLLINS VIEW WAY	D.E.	0.12	HOT MIX	50'	28'
	YES	BAYLOR COURT	BRAXTONS RUN	D.E.	0.07	HOT MIX	50'	28'
	YES	BAYNHAM ROAD	DUNLOP LANE	D.E.	0.31	OILED	30'	16'
	YES	BELDON STATION LANE	CROSSROADS DRIVE	D.E.	0.25	HOT MIX	50'	24'
	YES	BELLAVISTA COURT	TAIESTE TRAIL	D.E.	0.06	HOT MIX	40'	24'
	YES	BLACK GUM LANE	JUDGE TYLER DRIVE	D.E.	0.10	HOT MIX	40'	24'
	YES	BLUEBRIAR TRACE	JUNIPER PASS	JUNIPER PASS	0.46	HOT MIX	50'	28'
	YES	BOOLEAN DR.	HIGHWAY 79 N.	D.E.	0.76	HOT MIX	120'	55'
	YES	BOYER BLVD.	DUNLOP LANE	ELIZA DR.	0.40	HOT MIX	50'	28'
	YES	BRADBURY ROAD	HWY. 76	D.E.	1.08	HOT MIX	50'	20'
	YES	BRADLYNN DR.	HOLLAND DR.	BAINBRIDGE DR.	0.08	HOT MIX	50'	28'
	YES	BRAXTONS RUN	PORT ROYAL RD.	D.E.	0.16	HOT MIX	50'	28'
	YES	BROWNING COURT	BROWNING WAY	D.E.	0.07	HOT MIX	50'	28'
	YES	BROWNING WAY	ROSSVIEW ROAD	D.E.	0.19	HOT MIX	50'	28'
	YES	BUCK ROAD	KIRKWOOD ROAD	KIRKWOOD ROAD	2.10	HOT MIX	50'	20'
	YES	BUGGY COVE	JOHN DUKE TYLER BLVD.	JOHN DUKE TYLER BLVD.	0.14	HOT MIX	40'	24'
	YES	BURTON TRAIL	HWY. 76	D.E.	0.38	HOT MIX	50'	28'
	YES	CARRIE TAYLOR CIRCLE	BOYER BLVD	D.E.	0.83	HOT MIX	50'	28'
	YES	CARSON BAILEY COURT	REMINGTON TRACE	D.E.	0.16	HOT MIX	50'	28'
	YES	CASEN CT.	ARCHIBALD DR.	D.E.	0.05	HOT MIX	40'	24'

RURAL ROAD #	CO. RDS.	LOCAL NAME	BEGINNING POINT	ENDING POINT	MILES	CLASS ROAD	ROW WD.	RD. WD.
	YES	CASTLETON COURT	REMINGTON TRACE	D.E.	0.04	HOT MIX	40'	24'
	YES	CHARLES BELL RD.	DUNLOP LANE	INTERNATIONAL BLVD.	1.73	HOT MIX	50'	18'
	YES	CHISUM COURT	TACOMA DRIVE	D.E.	0.21	HOT MIX	40'	24'
	YES	CLARABELLE LN.	ARCHIBALD DR.	ARCHIBALD DR	0.19	HOT MIX	40'	24'
	YES	CLEAR SPRINGS RD.	HWY 79 NORTH	D.E.	0.34	HOT MIX	40'	24'
	YES	CLOVER MEADOWS CT.	EDGEWATER LANE	D.E.	0.13	HOT MIX	40'	28'
	YES	COLLINS VIEW WAY	SETTLERS TRACE	STONES MANOR WAY	0.57	HOT MIX	50'	28'
	YES	CORBIN DRIVE	UPLAND TERRACE	D.E.	0.04	HOT MIX	40'	28'
	YES	CORPORATE PARKWAY BLVD.	INTERNATIONAL BLVD.	CITY LIMITS	0.92	HOT MIX	100'	36'
	YES	COUNTRYWOOD DR.	BRADBURY ROAD	D.E.	0.19	HOT MIX	50'	20'
	YES	COVEY RISE CIRCLE	GREEN GROVE WAY	D.E.	0.39	HOT MIX	50'	28'
	YES	COVEY RISE COURT	COVEY RISE CIRCLE	D.E.	0.03	HOT MIX	50'	28'
	YES	CREEK VALLEY WAY	TERRACESIDE CIRCLE	D.E.	0.05	HOT MIX	50'	28'
	YES	CREEKVIEW COURT	PASSENGER CREEK LANE	D.E.	0.06	HOT MIX	50'	22'
	YES	CROCKARELL RD.	GUTHRIE ROAD	D.E.	1.00	HOT MIX	30'	18'
	YES	CROSSROADS DRIVE	IRONHORSE WAY	D.E.	0.23	HOT MIX	50'	24'
	YES	DOE RUN COURT	BRADBURY ROAD	D.E.	0.29	HOT MIX	50'	22'
	YES	DUDLEY ROAD	GUTHRIE ROAD	BUCK ROAD	1.15	HOT MIX	50'	20'
	YES	DUNLOP LANE	CITY LIMITS	KIRKWOOD ROAD	3.40	HOT MIX	50'	22'
	YES	EADS COURT	VERISA DRIVE	D.E.	0.14	HOT MIX	40'	24'
	YES	EDGEWATER LANE	FANTASIA WAY	MELBOURNE DRIVE	0.61	HOT MIX	50'	28'
	YES	EDLIN STREET	GUTHRIE ROAD	STATE LINE	0.22	HOT MIX	24'	15'
	YES	ELIZA DR.	D.E.	D.E.	0.46	HOT MIX	50'	28'
	YES	EVERTON COURT	MELBOURNE DRIVE	D.E.	0.03	HOT MIX	50'	28'
	YES	FALLON DRIVE	UPLAND TERRACE	JOSIE LANE	0.28	HOT MIX	30'	28'
	YES	FANTASIA WAY	BROWNING WAY	D.E.	0.41	HOT MIX	50'	28'
	YES	FENN LANE	ELIZA DRIVE	D.E.	0.29	HOT MIX	40'	24'
	YES	FERNVALE COURT	EDGEWATER LANE	D.E.	0.05	HOT MIX	40'	28'
	YES	FIELDVIEW WAY	HIGH PLAINS DR.	D.E.	0.14	HOT MIX	50'	28'
	YES	FORD ROAD	HWY. 76	D.E.	1.45	HOT MIX	50'	20'

RURAL	CO.					CLASS	ROW	RD.
ROAD #	RDS.	LOCAL NAME	BEGINNING POINT	ENDING POINT	MILES	ROAD	WD.	WD.
	YES	FORSYTHIA COURT	JUNIPER PASS	D.E.	0.10	HOT MIX	40'	24'
	YES	FORSYTHIA TRACE	JUNIPER PASS	D.E.	0.03	HOT MIX	50'	28'
	YES	GARDENIAN LN.	D.E.	D.E.	0.11	HOT MIX	40'	28'
	YES	GARRETT COURT	HICKORY WILD COURT	D.E.	0.16	HOT MIX	40'	24'
	YES	GRANT STREET	GUILDFIELD CHURCH RD.	D.E.	0.23	HOT MIX	24'	12'
	YES	GREEN GROVE WAY	EDGEWATER LANE	COVEY RISE CIRCLE	0.29	HOT MIX	50'	28'
	YES	GROVEWOOD COURT	TAITS STATION DRIVE	D.E.	0.16	HOT MIX	50'	24'
	YES	GUILDFIELD CHURCH RD.	JOHNSON STREET	EDLIN STREET	0.18	HOT MIX	24'	15'
	YES	GUILDFIELD DR.	GUILDFIELD CHURCH RD.	D.E.	0.10	HOT MIX	24'	12'
	YES	GUNN ROAD	HWY. 76	D.E.	1.50	HOT MIX	50'	20'
	YES	GUTHRIE ROAD	ROSSVIEW ROAD	STATE LINE	5.39	HOT MIX	50'	20'
	YES	HAMPTON STATION RD.	HWY 79 NORTH	CHARLES BELL RD.	2.24	HOT MIX	50'	18'
	YES	HARTLEY DR.	CHARLES BELL RD.	ELIZA DR.	0.33	HOT MIX	50'	28'
	YES	HARTMAN COURT	BRADBURY ROAD	D.E.	0.21	HOT MIX	50'	22'
	YES	HAYES LANE	ROSSVIEW ROAD	D.E.	0.70	HOT MIX	50'	20'
	YES	HAYWARD FIELDS DR.	KIRKWOOD ROAD	UPLAND TERRACE	0.10	HOT MIX	60'	38'
	YES	HEAD ROAD	PORT ROYAL RD.	SADLERSVILLE RD.	1.62	HOT MIX	50'	20'
	YES	HENLEY BROOK DRIVE	MELBOURNE DRIVE	D.E.	0.06	HOT MIX	50'	28'
	YES	HICKORY WILD COURT	BELDON STATION LANE	D.E.	0.15	HOT MIX	50'	24'
	YES	HIDDEN MEADOWS DR.	N. COUNTRYWOOD DR.	WINSOME LANE	0.18	HOT MIX	50'	20'
	YES	HIGH PLAINS DR.	UPLAND TERRACE	D.E.	0.11	HOT MIX	50'	28'
	YES	HOLLAND DRIVE	ROLLOW LANE	D.E.	0.27	HOT MIX	50'	28'
	YES	HOLLIS RIDGE	STONES MANOR WAY	D.E.	0.27	HOT MIX	50'	28'
	YES	HUTCHINS CAMP TRACE	COLLINSVIEW WAY	COLLINSVIEW WAY	0.15	HOT MIX	40'	24'
	YES	INDUSTRIAL PARK RD.	INTERNATIONAL BLVD.	CITY LIMITS	0.32	HOT MIX	60'	24'
	YES	INTERNATIONAL BLVD.	HWY 79 NORTH	ROSSVIEW ROAD	4.58	HOT MIX	96'	48'
	YES	IRONHORSE WAY	WEBB ROAD	D.E.	0.61	HOT MIX	50'	28'
	YES	JESSE DRIVE	BURTON TRAIL	D.E.	0.05	HOT MIX	50'	28'
	YES	J.H. HALEY ROAD	BUCK ROAD	D.E.	0.32	HOT MIX	50'	20'
	YES	JIM JOHNSON ROAD	HWY 79 NORTH	TYLERTOWN RD.	2.45	HOT MIX	50'	20'

RURAL ROAD #	CO. RDS.	LOCAL NAME	BEGINNING POINT	ENDING POINT	MILES	CLASS ROAD	ROW WD.	RD. WD.
	YES	JOHN DUKE TYLER BLVD.	DUNLOP LANE	D.E.	1.79	HOT MIX	90'	20'
	YES	JOHNSON STREET	GUTHRIE ROAD	D.E.	0.53	HOT MIX	24'	14'
	YES	JOSIE LANE	UPLAND TERRACE	KIRKWOOD ROAD	0.51	HOT MIX	24'	50' .25 MI
						HOT MIX		40' .26 MI
	YES	JUDGE CIRCLE	JUDGE TYLER DRIVE	JUDGE TYLER DRIVE	0.07	HOT MIX	40'	24'
	YES	JUDGE TYLER DRIVE	JOHN DUKE TYLER BLVD.	D.E.	1.01	HOT MIX	40'	24'
	YES	JUNIPER PASS	REMINGTON TRACE	BLUEBRIAR TRACE	0.58	HOT MIX	50'	28'
	YES	KILLEBREW ROAD	ROSSVIEW ROAD	D.E.	0.30	HOT MIX	50'	20'
	YES	KIRKWOOD ROAD	HAMPTON STATION RD.	ROSSVIEW ROAD	4.12	HOT MIX	50'	19'
	YES	KIRKPATRICK COURT	WINSOME LN.	D.E.	0.08	HOT MIX	40'	24'
	YES	LAND WAY	UPLAND TERRACE	JOSIE LANE	0.06	HOT MIX	40'	24'
	YES	LARKSPUR DRIVE	EDGEWATER LANE	D.E.	0.46	HOT MIX	50'	28' .28 MI
						HOT MIX	40'	24' .18 MI
	YES	LIFE'S GOOD WAY	JIM JOHNSON RD.	D.E.	0.66	HOT MIX	100'	37'
	YES	LITTLE HOPE ROAD	HWY. 76	D.E.	0.77	HOT MIX	50'	20' .47 MI
	YES					HOT MIX	50'	16' .30 MI
	YES	LITTLE SPRINGS RD.	CLEAR SPRINGS ROAD	D.E.	0.13	HOT MIX	40'	24'
	YES	LOW PLAINS LN.	SHIELD DR	D.E.	0.06	HOT MIX	40'	24'
	YES	MANSOE PLACE	COLLINSVIEW WAY	COLLINSVIEW WAY	0.17	HOT MIX	40'	24'
	YES	MCGREGOR ROAD	PORT ROYAL RD.	HWY. 41	3.16	HOT MIX	50'	19'
	YES	MEADOWVIEW LANE	WINTER TERRACE LN.	TERRACESIDE CIRCLE	0.19	HOT MIX	40'	24'
	YES	MEARNS COURT	COVEY RISE CIRCLE	D.E.	0.25	HOT MIX	50'	28'
	YES	MELBOURNE COURT	MELBOURNE DRIVE	D.E.	0.08	HOT MIX	40'	24'
	YES	MELBOURNE DRIVE	ROLLOW LANE	REMINGTON TRACE	0.76	HOT MIX	50'	28'
	YES	MERLE CT.	REMINGTON TRACE	D.E.	0.05	HOT MIX	40'	24'
	YES	MICHAELA CIRCLE	DUNLOP LANE	MICHAELA CIRCLE	0.46	HOT MIX	40'	24'
	YES	MIMMS ROAD	PORT ROYAL RD.	D.E.	0.91	OILED	30'	18'
	YES	MIRAMARE WAY	TAIESTE TRAIL	D.E.	0.30	HOT MIX	40'	24'
	YES	MOLLY WEBB DRIVE	JUDGE TYLER DRIVE	JOHN DUKE TYLER BLVD.	0.09	HOT MIX	40'	24'
	YES	N. COUNTRYWOOD DR.	BRADBURY ROAD	WINSOME LANE	0.20	HOT MIX	50'	20'

RURAL	CO.					CLASS	ROW	RD.
ROAD #	RDS.	LOCAL NAME	BEGINNING POINT	ENDING POINT	MILES	ROAD	WD.	WD.
	YES	NEIL ROSS ROAD	ROSSVIEW ROAD	D.E.	0.10	OILED	32'	18'
	YES	NORTH J. A. TATE DRIVE	JUDGE TYLER DRIVE	TACOMA DRIVE	0.29	HOT MIX	40'	24'
	YES	N. THOMAS STREET	JOHNSON STREET	D.E.	0.17	HOT MIX	24'	13'
	YES	OAKLAND ROAD	HWY 79 NORTH	CITY LIMITS	1.24	HOT MIX	50'	22'
	YES	OASIS LANE	SHIELD DR	D.E.	0.06	HOT MIX	40'	24'
	YES	OLD CLARKSVILLE SPRINGFIELD F	HWY. 76	PORT ROYAL RD.	1.80	HOT MIX	50'	20'
	YES	OLD DUKE DRIVE	JUDGE TYLER DRIVE	CHISUM COURT	0.13	HOT MIX	40'	24'
	YES	OLD TYLERTOWN LANE	TYLERTOWN ROAD	TYLERTOWN ROAD	0.40	HOT MIX	23'	16'
	YES	OSBEN ROAD	GUTHRIE ROAD	D.E.	0.05	HOT MIX	25'	16'
	YES	OVERCREST CT.	LARKSPUR DR.	D.E.	0.20	HOT MIX	40'	24'
	YES	OVERLOOK POINTE	STONES MANOR WAY	HOLLIS RIDGE	0.12	HOT MIX	40'	24'
	YES	PASSENGER CREEK LANE	RIVERHAVEN DRIVE	D.E.	0.13	HOT MIX	50'	20'
	YES	PIEDMONT PLACE	JUNIPER PASS	REMINGTON TRACE	0.19	HOT MIX	50'	28'
	YES	PINEYWOODS ROAD	STATE LINE	MCGREGOR ROAD	1.79	HOT MIX	50'	20'
	YES	PITT LANE	JUDGE TYLER DRIVE	JOHN DUKE TYLER BLVD.	0.09	HOT MIX	40'	24'
	YES	PONDYWOOD ROAD	MCGREGOR ROAD	HEAD ROAD	1.41	HOT MIX	30'	20'
	YES	PORT ROYAL LANE	PORT ROYAL RD.	D.E.	0.30	HOT MIX	27'	18'
	YES	PRESSLER WAY	ROSSVIEW ROAD	FANTASIA WAY	0.05	HOT MIX	50'	28'
	YES	PRICE LANE	TERRACESIDE CIRCLE	D.E.	0.04	HOT MIX	50'	28'
	YES	PULLMAN COURT	IRONHORSE WAY	D.E.	0.06	HOT MIX	50'	28'
	YES	RAILTON COURT	MELBOURNE DRIVE	D.E.	0.05	HOT MIX	50'	28'
	YES	RANDLE BROTHERS LANE	BOYER BLVD	D.E.	0.26	HOT MIX	40'	24'
	YES	RED BLUFF WAY	WINSOME LN.	D.E.	0.31	HOT MIX	50'	28'
	YES	RED PAINT RIDGE	SETTLERS TRACE	D.E.	0.04	HOT MIX	50'	28'
	YES	REMINGTON TRACE	FANTASIA WAY	D.E.	0.48	HOT MIX	50'	28'
	YES	RETRIEVER COURT	BROWNING WAY	D.E.	0.10	HOT MIX	40'	24'
	YES	RIVERCHASE DRIVE	BRADBURY ROAD	RIVERHAVEN DRIVE	0.95	HOT MIX	50'	20'
	YES	RIVERHAVEN DRIVE	DOE RUN COURT	D.E.	0.99	HOT MIX	50'	20'
	YES	RIVER MEADE COURT	RIVERHAVEN DRIVE	D.E.	0.05	HOT MIX	50'	20'
	YES	ROLLOW LANE	ROSSVIEW ROAD	DUNLOP LANE	1.15	HOT MIX	50'	23'

RURAL ROAD #	CO. RDS.	LOCAL NAME	BEGINNING POINT	ENDING POINT	MILES	CLASS ROAD	ROW WD.	RD. WD.
	YES	ROWE LANE	TYLERTOWN ROAD	DEAD END	0.37	HOT MIX	30'	18'
	YES	SADLERSVILLE ROAD	PORT ROYAL RD.	ROBERTSON CO. LINE	2.62	HOT MIX	50'	20'
	YES	SALE ROAD	PORT ROYAL RD.	GUTHRIE ROAD	0.75	HOT MIX	30'	18'
	YES	SAWYER VERN DR.	ARCHIBALD DR.	D.E.	0.04	HOT MIX	50'	28'
	YES	SETTLERS TRACE	HOLLIS RIDGE	D.E.	0.50	HOT MIX	50'	28'
	YES	SHIELD DRIVE	JOHN DUKE TYLER BLVD.	D.E.	0.04	HOT MIX	40'	24' .04 MI
		.34 MI OF SHIELD DR.	FAIRVIEW WAY	D.E.	0.34	HOT MIX	50'	28' .34 MI
	YES	SPRING CREEK VILLAGE RD.	HWY. 79	ENT.MOBILE HOME PARK	0.47	HOT MIX	50'	20'
	YES	SPRING TERRACE COURT	SPRING TERRACE LANE	D.E.	0.04	HOT MIX	40'	24'
	YES	SPRING TERRACE LANE	TERRACESIDE CIRCLE	TERRACESIDE CIRCLE	0.20	HOT MIX	40'	24'
	YES	STEELSTOCK ROAD	DUNLOP LANE	CHARLES BELL RD.	0.90	HOT MIX	46'	21'
	YES	STONES MANOR COURT	STONES MANOR WAY	D.E.	0.05	HOT MIX	40'	24'
	YES	STONES MANOR WAY	ROSSVIEW ROAD	COLLINSVIEW WAY	0.31	HOT MIX	60'	36'
	YES	SUMMER TERRACE LANE	TERRACESIDE CIRCLE	TERRACESIDE CIRCLE	0.25	HOT MIX	40'	24'
	YES	SUPPAN COURT	MELBOURNE DRIVE	D.E.	0.05	HOT MIX	50'	28'
	YES	SWAN LANE	GUTHRIE ROAD	D.E.	0.29	HOT MIX	30'	16'
	YES	TACOMA DRIVE	NORTH JA TATE DRIVE	D.E.	0.45	HOT MIX	50'	28'
	YES	TAITS STATION DRIVE	CROSSROADS DRIVE	D.E.	0.29	HOT MIX	50'	24'
	YES	TAR ROAD	OLD CLKS-SPRINGFIELD RD.	D.E.	0.25	HOT MIX	25'	14'
	YES	TATE LANE	JUDGE TYLER DRIVE	JOHN DUKE TYLER BLVD.	0.04	HOT MIX	40'	24'
	YES	TEACHER DRIVE	JUDGE TYLER DRIVE	JOHN DUKE TYLER BLVD.	0.05	HOT MIX	40'	24'
	YES	TERRACE CREEK LANE	OAKLAND ROAD	TERRACESIDE CIRCLE	0.07	HOT MIX	50'	28'
	YES	TERRACESIDE CIRCLE	TERRACE CREEK LANE	TERRACE CREEK LN.	1.15	HOT MIX	50'	28'
	YES	TRIESTE TRAIL	PORT ROYAL RD.	D.E.	0.72	HOT MIX	50'	28'
	YES	TRILLIUM CT	BLUEBRIAR TRACE	D.E.	0.14	HOT MIX	40'	24'
	YES	TYLERTOWN ROAD	OAKLAND ROAD	STATE LINE	2.28	HOT MIX	50'	20'
	YES	UPLAND TERRACE	HAYWARD FIELDS DR.	HAYWARD FIELDS DR.	1.00	HOT MIX	40'	24'
	YES	VERISA DRIVE	ROLLOW LANE	D.E.	0.24	HOT MIX	40'	24'
	YES	VERONICA COURT	PIEDMONT PLACE	D.E.	0.09	HOT MIX	40'	24'
	YES	WAYLON COURT	REMINGTON TRACE	D.E.	0.07	HOT MIX	50'	28'

[illegible]



Montgomery County Government
Building and Codes Department

Phone
931-648-5718

350 Pageant Lane Suite 309
Clarksville, TN 37040

Fax
931-553-5121

Memorandum

TO: Jim Durrett, County Mayor
FROM: Rod Streeter, Building Commissioner *RS*
DATE: February 1, 2022
SUBJ: January 2022 PERMIT REVENUE REPORT

The number of permits issued in January 2022 is as follows: Building Permits 102, Grading Permits 2, Mechanical Permits 88, and Plumbing Permits 16 for a total of 208 permits.

The total cost of construction was \$101,072,815.00. The revenue is as follows: Building Permits \$171,078.60, Grading Permits \$875.00, Plumbing Permits \$1,600.00, Mechanical Permits: \$8,550.00 Plans Review \$1,900.00, BZA \$0.00, Re-Inspections \$1,100.00, Pre-Inspection \$25.00, Safety Inspection \$0.00, and Miscellaneous Fees \$0.00 the total revenue received in January 2022 was \$185,128.60.

FISCAL YEAR 2021/2022 TOTALS TO DATE:

NUMBER OF SINGLE FAMILY PERMITS:	410
COST OF CONSTRUCTION:	\$324,942,933.00
NUMBER OF BUILDING PERMITS:	823
NUMBER OF PLUMBING PERMITS:	169
NUMBER OF MECHANICAL PERMITS:	517
NUMBER OF GRADING PERMITS:	20
BUILDING PERMITS REVENUE:	\$786,660.40
PLUMBING PERMIT REVENUE:	\$16,450.00
MECHANICAL PERMIT REVENUE:	\$52,500.00
GRADING PERMIT REVENUE:	\$19,979.50
RENEWAL FEES:	\$1,050.00
PLANS REVIEW FEES:	\$59,036.00
BZA FEES:	\$1,750.00
RE-INSPECTION FEES:	\$6,750.00
PRE-INSPECTION FEES:	\$25.00
SAFETY INSPECTION FEES:	\$50.00
MISCELLANEOUS FEES:	\$0.00
MISC REFUNDS	\$0.00
SWBA	\$0.00
TOTAL REVENUE:	\$943,200.90

JANUARY 2022 GROUND WATER PROTECTION

The number of septic applications received for January 2022 was 0 with total revenue received for the county was \$0.00. The State of Tennessee has went online for all services.

The lease agreement beginning on July 1, 2020-June 30, 2021 has expired, they are no longer housed in the office.

FISCAL YEAR 2021/2022 TOTALS TO DATE:

NUMBER OF GROUND WATER APPLICATIONS (SEPTIC)	0
NUMBER OF SEPTIC TANK DISCLOSURE REQUEST	0
GROUND WATER PROTECTION (STATE: \$0.00)	\$0.00
 TOTAL REVENUE:	 \$943,200.90
RS/bf	

cc: Jim Durrett, County Mayor
Kyle Johnson, Chief of Staff
Jeff Taylor, Accounts and Budgets
Kellie Jackson, County Clerk



Montgomery County Government
Building and Codes Department

350 Pageant Lane Suite 309
Clarksville, TN 37040

Phone
931-648-5718

Fax
931-553-5121

Memorandum

TO: Jim Durrett, County Mayor

FROM: Rod Streeter, Building Commissioner

RS

DATE: February 1, 2022

SUBJ: January 2022 ADEQUATE FACILITIES TAX REPORT

The total number of receipts issued in January 2022 is as follows: City 255 and County 73 for a total of 328.

There were 234 receipts issued on single-family dwellings, 13 receipts issued on multi-family dwellings with a total of 86 units, 0 receipts issued on condominiums with a total of 0 units, 0 receipts issued on townhouses. There was 2 exemption receipt issued.

The total taxes received for January 2022 was \$163,000.00

The total refunds issued for January 2022 was \$0.00.

Total Adequate Facilities Tax Revenue for January 2022 was \$163,000.00

FISCAL YEAR 2021/2022 TOTALS TO DATE:

TOTAL NUMBER OF Adequate Facilities Tax Receipts Issued:	City:	1806
	County:	478
	Total:	2284

TOTAL REFUNDS:	\$6,060.00
----------------	------------

TOTAL TAXES RECEIVED:	\$1,185,000.00
-----------------------	----------------

<u>NUMBER OF LOTS AND DWELLINGS ISSUED</u>	<u>CITY</u>	<u>COUNTY</u>	<u>TOTAL</u>
LOTS 5 ACRES OR MORE:	1	42	43
SINGLE-FAMILY DWELLINGS:	742	408	1150
MULTI-FAMILY DWELLINGS (114 Receipts):	976	15	991
CONDOMINIUMS: (93 Receipts)	87	6	93
TOWNHOUSES:	0	0	0
EXEMPTIONS: (7 Receipts)	0	7	7
REFUNDS ISSUED: (6 Receipt)	(6)	(0)	(6)

RS/bf

cc: Jim Durrett, County Mayor
 Kyle Johnson, Chief of Staff
 Jeff Taylor, Accounts and Budgets
 Kellie Jackson, County Clerk




Clarksville Regional Airport

Montgomery County, Tennessee

Connecting People

Airport Quarterly Report 2nd Quarter FY-2022

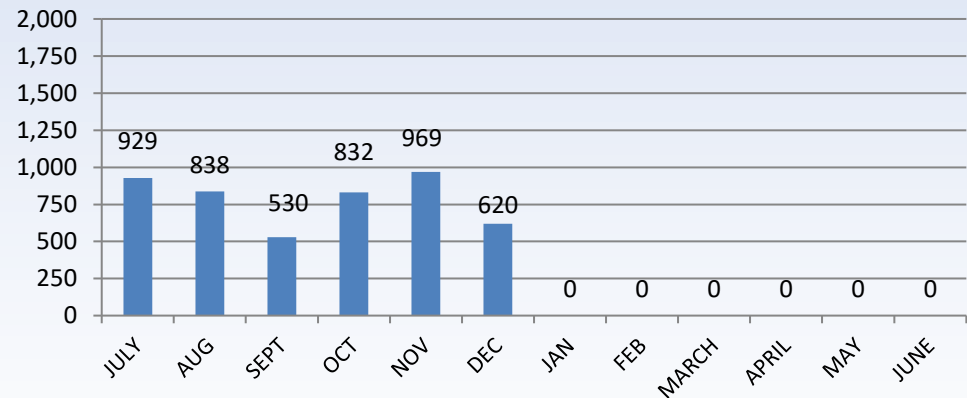
Operating Report (Traffic)

Quarter: 5 % 

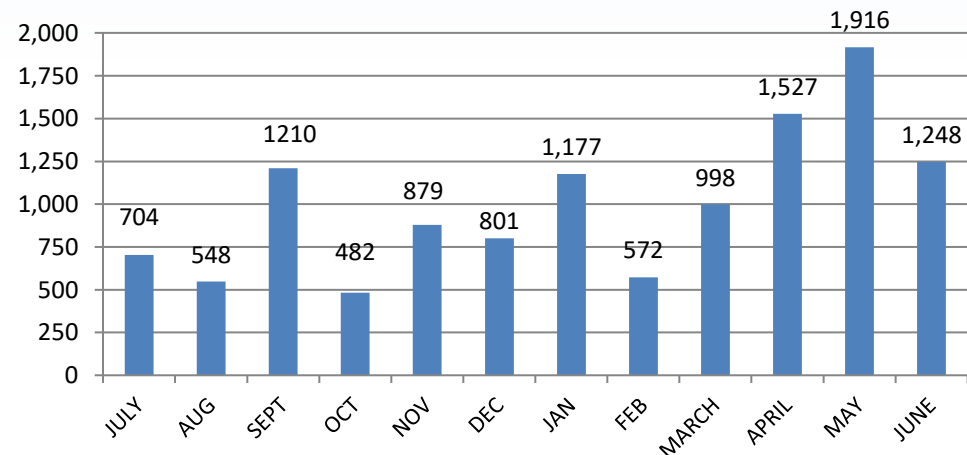
YTD: 2 % 

	Jet	Military	Piston	TOTAL
JULY	54	7	868	929
AUG	70	40	728	838
SEPT	35	10	485	530
OCT	57	4	771	832
NOV	76	37	856	969
DEC	58	12	550	620
JAN				0
FEB				0
MARCH				0
APRIL				0
MAY				0
JUNE				0
Total	350	110	4,258	4,718

Total Aircraft FY 22



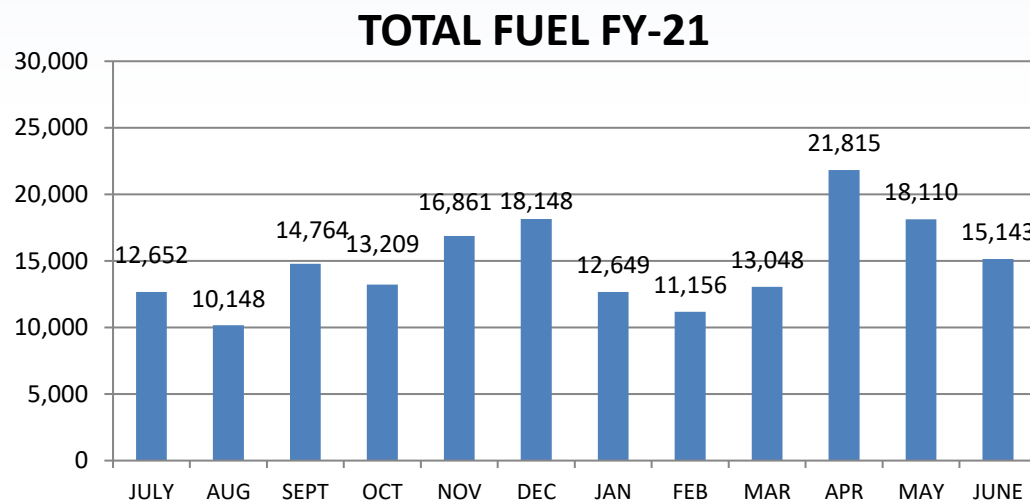
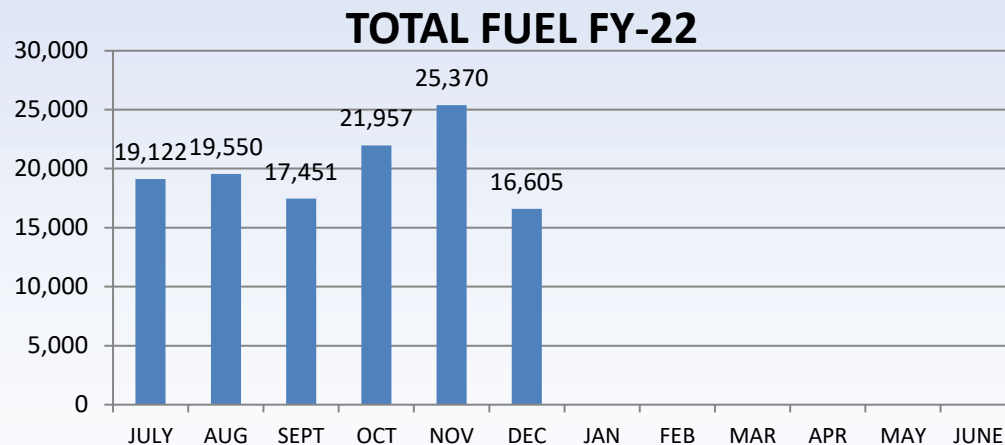
Total Aircraft FY 21



Quarter: 14% ↑

YTD: 40% ↑

MONTH	JET A	AVGAS	TOTAL
JULY	9,857	9,265	19,122
AUG	13,118	6,432	19,550
SEPT	11,416	6,035	17,451
OCT	14,902	7,055	21,957
NOV	17,838	7,532	25,370
DEC	12,441	4,164	16,605
JAN			
FEB			
MAR			
APR			
MAY			
JUNE			
Total	79,572	40,483	120,055



- **Historical Data**

- Estimated Fuel sales by monthly performance average

- Current Track FY22

- 224,492 Gallons 1st QTR

- 240,110 Gallons 2nd QTR

Total Gallons by Fiscal Year


F/Y 05-06	130,753
F/Y 06-07	132,757
F/Y 07-08	82,344
F/Y 08-09	97,290
F/Y 09-10	76,334
F/Y 10-11	105,527
F/Y 11-12	191,284
F/Y 12-13	135,448
F/Y 13-14	105,439
F/Y 14-15	99,298
F/Y 15-16	100,303
F/Y 16-17	105,114
F/Y 17-18	137,545
F/Y 18-19	131,291
F/Y 19-20	116,526
F/Y 20-21	177,703

- Hangar Waiting List (Future Demand)
 - Private / 78 (Steady)
 - Corporate / 1 (Down 1)
 - Total Aircraft /79



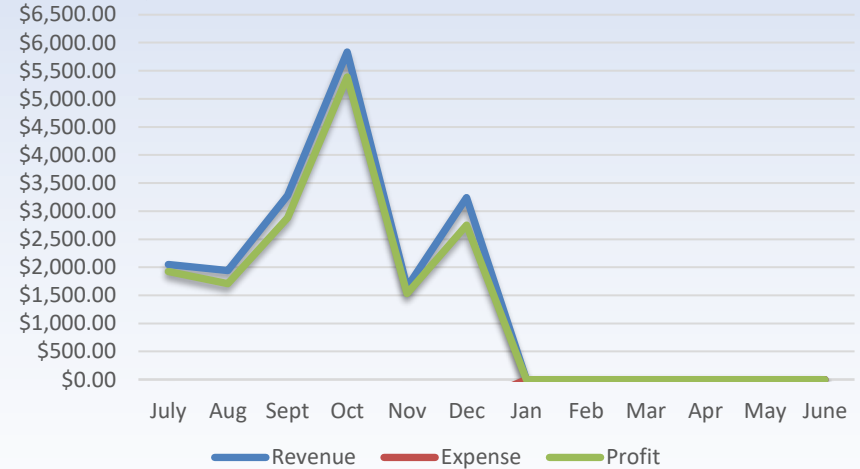
Facility Revenue Report

Quarter: 47 % 

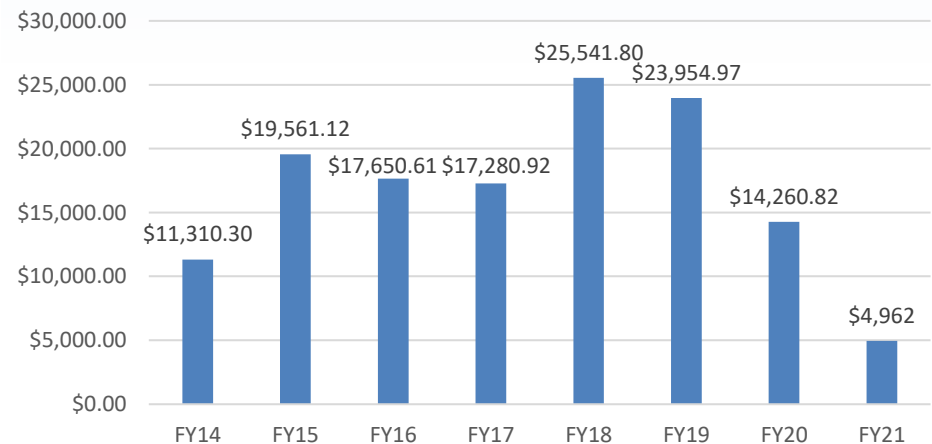
YTD: 100 % 

Month	Revenue	Expense	Profit
July	\$2,050	-\$126	\$1,924
August	\$1,940	-\$234	\$1,706
Sept	\$3,280	-\$396.50	\$2,883.50
Oct	\$5,833	-\$445.32	\$5,387.68
Nov	\$1,647.36	-\$117.36	\$1,530
Dec	\$3,240	-\$448.50	\$2,751.50
January			
Feb			
March			
April			
May			
June			
Totals	\$17,990.36	-\$1,767.68	\$16,222.68

Profit By Month FY 2022



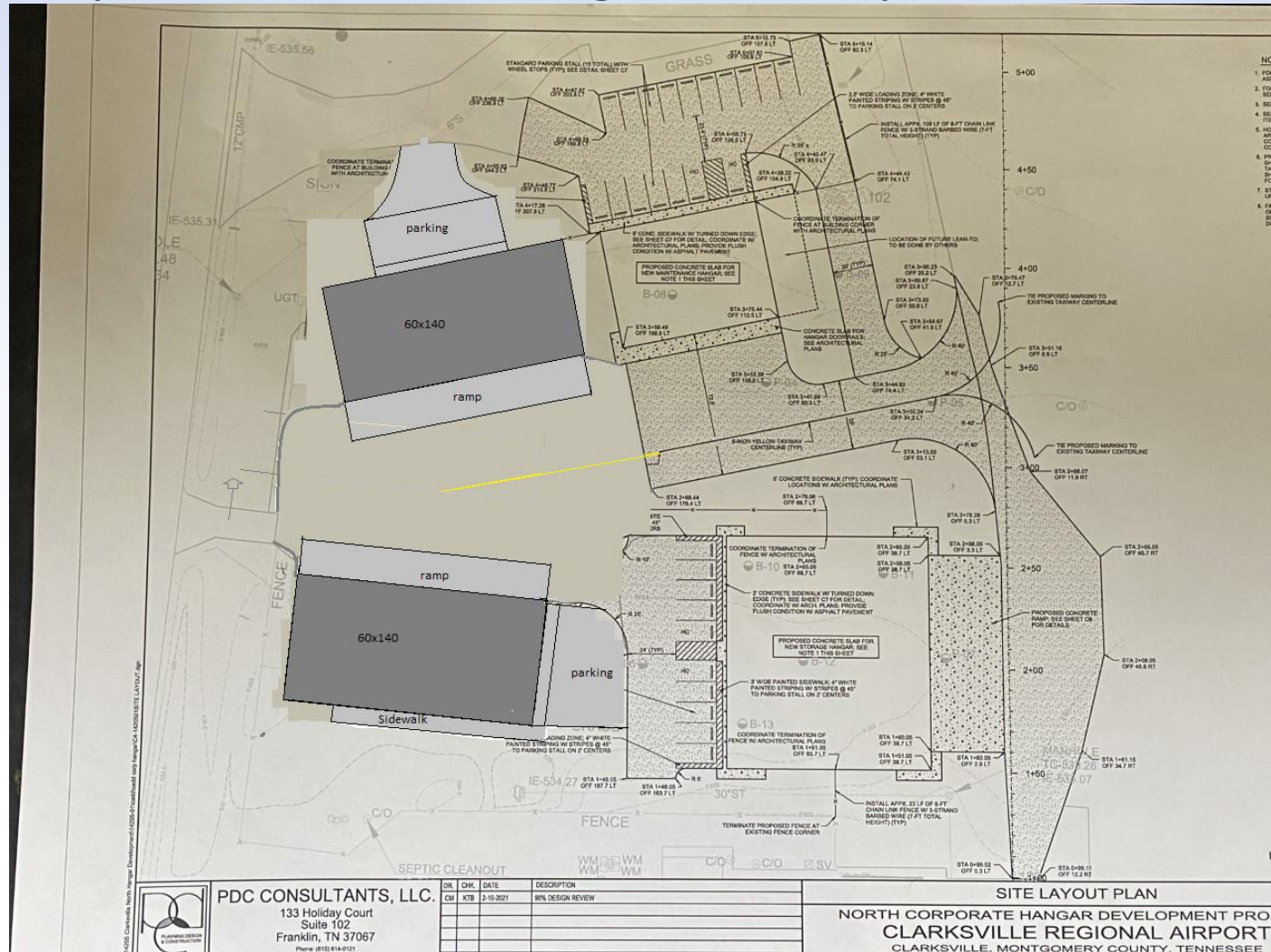
Profit By Fiscal Year



- Multiple Hangar Construction
 - Designed 100%
 - Bids received 1-25-2022
- RSA 5/23 Clearing
 - All violation items are natural occurrences.
 - Project on hold pending 5/23 determination
- ALP (Airport Layout Plan)
 - Aerial survey complete.
 - Critical aircraft determination
 - RSA layout submitted
 - 60% Draft submitted

- Surface Failure Repair RWY 35
 - Design Phase
 - Rebuild vs Mill and Overlay

Proposed Private Hangar Development



- NPIAS (National Plan of Integrated Airport Systems)
 - Minimum Requirements for “Regional” Designation
 - » Metropolitan or Micropolitan Area
 - » 10 or more domestic flights over 500nm annually
 - » 1,000 or more instrument approaches annually
 - » 1 or more validated based jet or 100 or more validated based aircraft.
 - Updated every two years
 - » CKV request submitted June 2021 TDOT-Aero
 - Will be submitted FAA December 2021 by TDOT-Aero
 - All information updated and awaiting determination by FAA/ADO

– Clarksville-Montgomery County Safety Complex

- Section 163 Review (Non-Aviation Use)
- Requirements for release
 - Documented CATEX
 - Coordination Letters from TWRA, USFWS, SHPO, and TDEC
 - » CATEX should arrive this week.
 - » All responses received

– Board Terms

- Vote to adopt staggered terms
 - 2 three-year terms
 - 3 five-year terms

– Board Terms

- Two members at 3 years
 - Mr. Sammy Stuard
 - Mr. Rob Salome
- Two Members at 5 years
 - Mr. John Hadley
 - Mr. Charlie Coon
- One Member at 5 Years (Board Appointed)
 - Mr. James Halford

– Appoint to Positions

- Chairman, Vice Chairman, Secretary

Thank you for your continued support!
Second Quarter Fiscal Year 2022





Capital Projects – February 2022 – Construction Update Report

Capital Projects February 2022 Quarterly Construction Update Report

Report Provided By: Nick Powell, Chief County Engineer



Capital Projects – February 2022 – Construction Update Report

Courts Center Annex

Architect/Designer: Montgomery County Engineering

General Contractor: TBD

Project Status: Schematic Design

Contract Date: TBD

Contract Completion Date: TBD

Budget: \$ 0 (Design)

Current Contract Amount: \$ N/A

Percentage Complete: 2% Design

Comments:

- After purchase of the Batson & Nolen Building, MCG Engineering has begun schematic designs of the existing building for proposed relocations of Adult Probation, Veterans Treatment, and Driver's Safety Departments. This purchase and renovation will fulfill the growth plans that are required within the Courts Center to build out the final two courtrooms.
- Design dollars will be necessary for Mechanical, Plumbing, and Electrical designs.
- This facility has been a great addition to the County's assets and will need updates to accommodate the various departments that will begin to move into it.

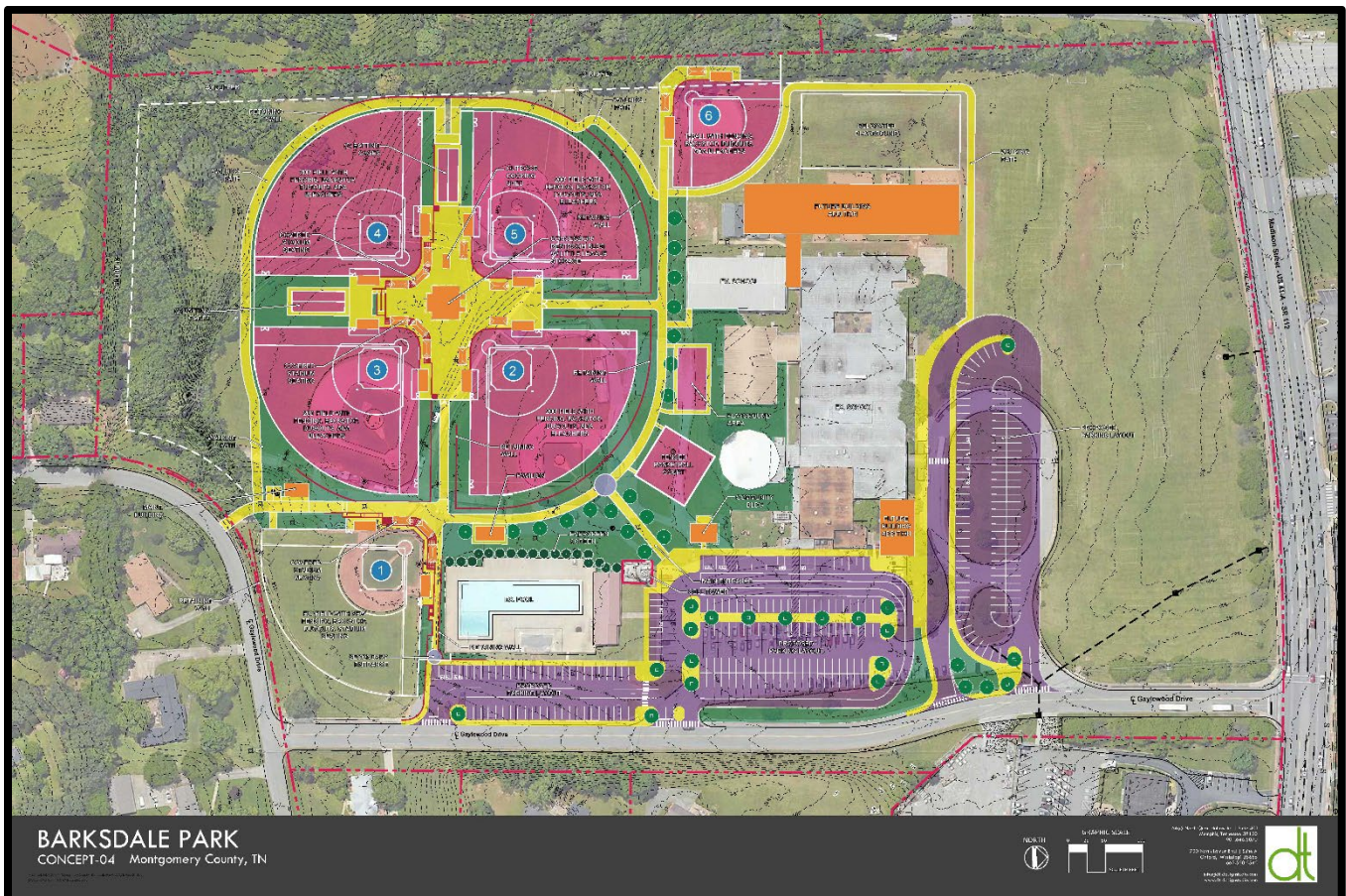


Capital Projects – February 2022 – Construction Update Report

Barksdale Park & MeriCourt Park

Architect/Designer: Violette Architecture
General Contractor: TBD
Project Status: Design Development
Contract Date: TBD
Contract Completion Date: TBD
Budget: \$ 313,224 (Design)
Current Contract Amount: \$ 230,031 (Design), \$ 18,900 (Survey)
Percentage Complete: 50% Design
Comments:

- Both projects have been tabled until further funding is available to move them forward.
- Barksdale plans development are sitting at around 35%.
- Mericourt plans development are sitting at around 80%.

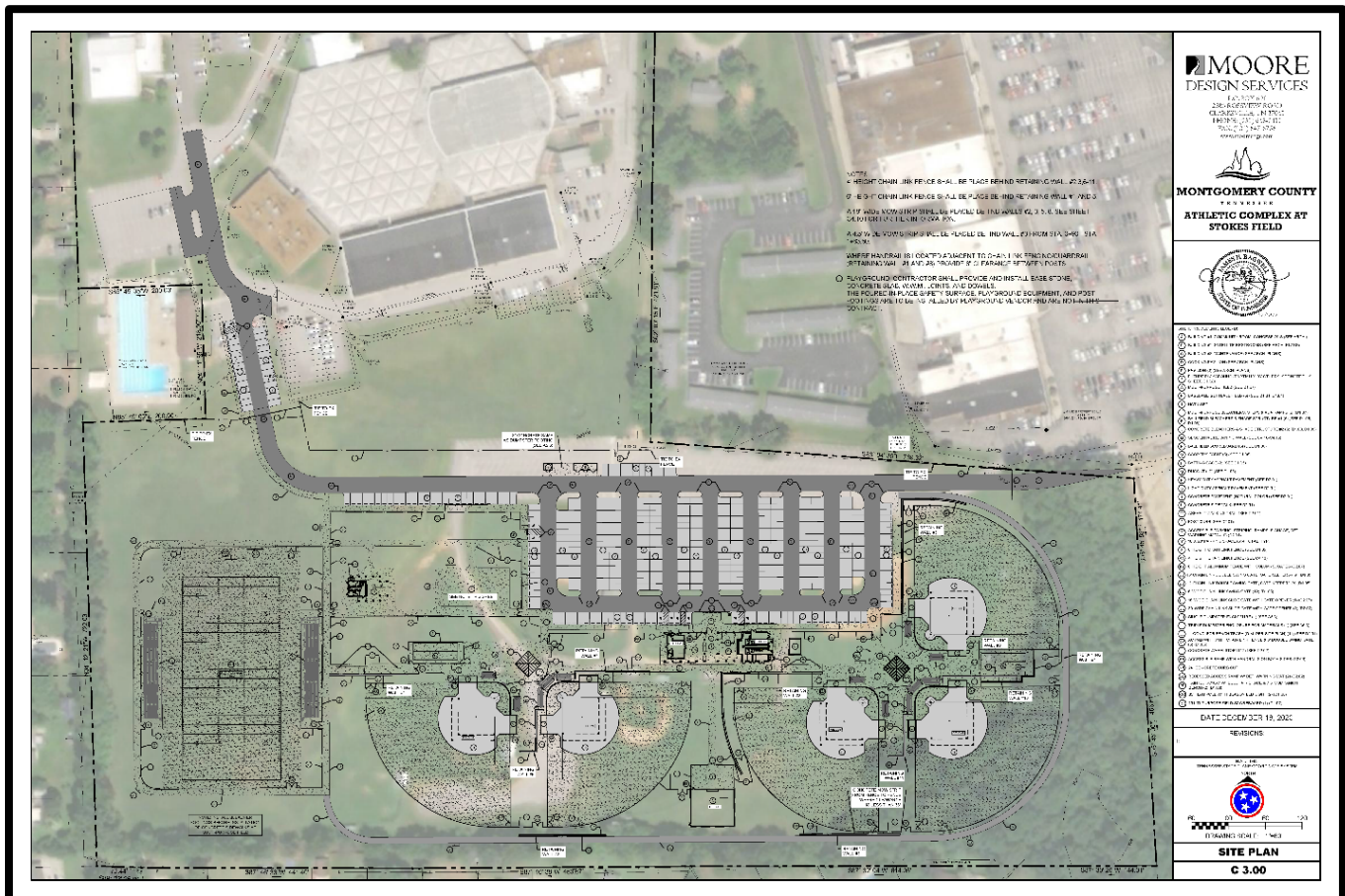


Capital Projects – February 2022 – Construction Update Report

Stokes Field

Architect/Designer: Moore Design Services
General Contractor: TBD
Project Status: Construction Drawing Phase
Contract Date: TBD
Contract Completion Date: TBD
Budget: \$ 600,000 (Design)
Current Contract Amount: \$ 509,400 (Design), \$ 30,345 (Survey), \$ 8,225 (Geotech)
Percentage Complete: 99% Designed, but this will now require redesign efforts
Comments:

- Project has been tabled until further funding is available for redesign and construction.
- CMCSS has requested the football field be removed from the project.
- Park's Dept. is currently evaluating other project priorities ahead of this project due to reduced scope of work and increased costs.

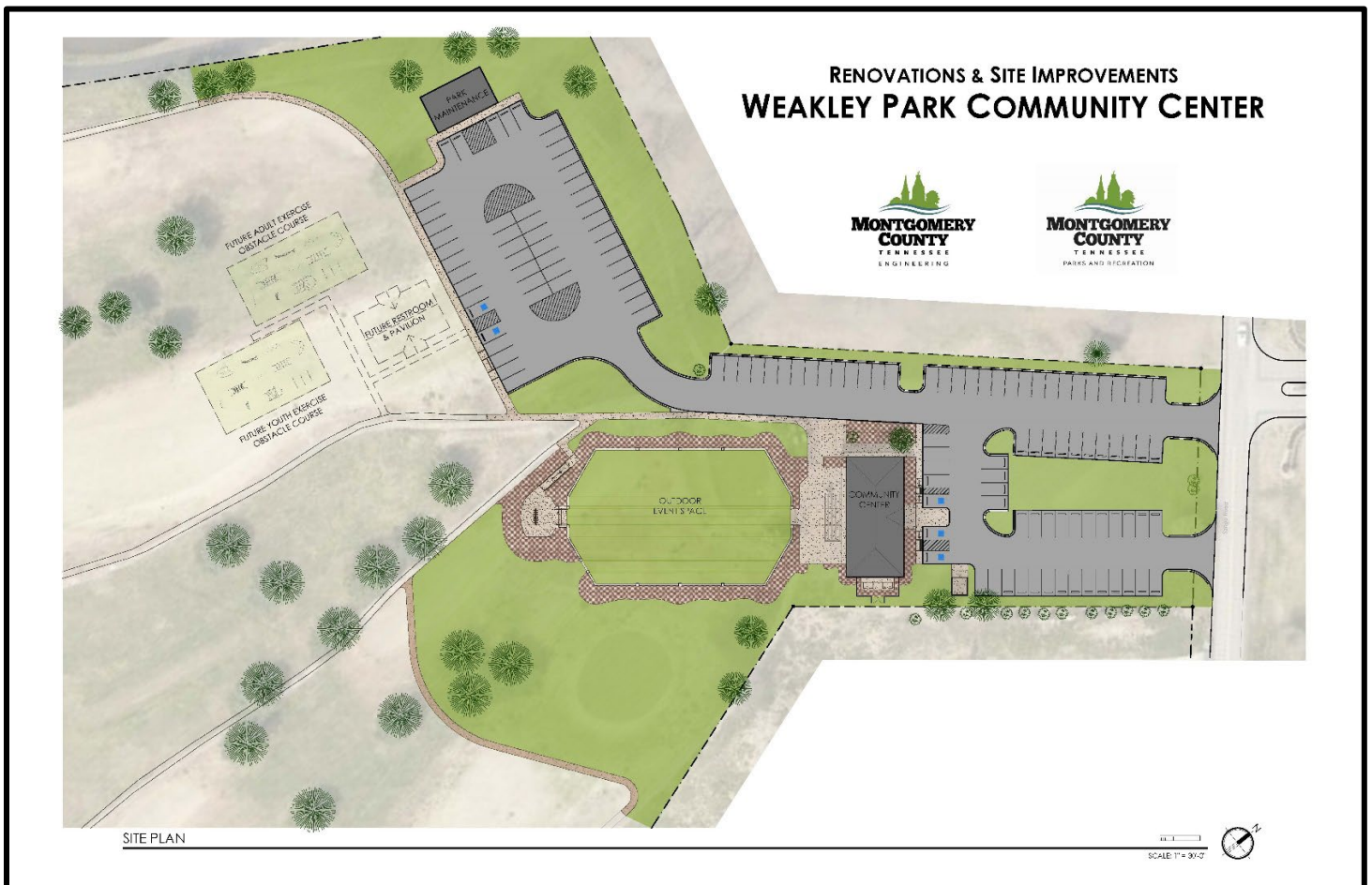


Capital Projects – February 2022 – Construction Update Report

Weakley Park

Architect/Designer: Montgomery County Engineering Department
General Contractor: TBD
Project Status: Design
Contract Date: TBD
Contract Completion Date: TBD
Budget: \$ 85,000
Current Contract Amount: \$ 24,530 (MPE Design), \$ 12,400 (Survey, Geotech, Soil Study)
Percentage Complete: 60%
Comments:

- A public input meeting is to be held on Feb. 15th to discuss proposed development.
- Plan development will be continuing through the Spring and Summer.
- Construction funding will be requested this budget year.



Capital Projects – February 2022 – Construction Update Report

Library Branch

Architect/Designer: HBM Architects
General Contractor: Codell Construction
Project Status: Construction Documents Design
Contract Date: TBD
Contract Completion Date: TBD
Budget: \$ 943,744 (Design + Pre-construction services)
Current Contract Amount: \$ 55,000 (Preconstruction Phase Services) \$ 877,857 (Design/Other)
Percentage Complete: 99% Design
Comments:

- Design is complete other than finalizing a bid packet.
- Project has been tabled for approximately a year due to funding availability.
- Project costs have increased significantly since the last budget discussion, due to economic conditions.



Capital Projects – February 2022 – Construction Update Report

Public Safety Training Complex Entrance Sign

Architect/Designer: MCG Engineering
General Contractor: Triple S Contracting, LLC
Project Status: Construction
Contract Date: 12/08/21
Contract Completion Date: 04/11/22
Budget: Remaining funds from PSTC project
Current Contract Amount: \$ 52,165
Percentage Complete: 10%

Comments:

- Footers have been excavated and concrete will be poured soon.
- Sign fabrication and installation will be upcoming within the next couple of months.




Capital Projects – February 2022 – Construction Update Report

EMS Station 20- Haynes St.

Architect/Designer: J. Clark Architecture & Design, LLC
General Contractor: B.R. Miller & Company
Project Status: Construction
Contract Date: 9/29/2021
Contract Completion Date: 8/14/2022
Budget: \$ 60,000 (Design), \$1,364,213 (Construction)
Current Contract Amount: \$ 52,920 (Design), \$1,289,662 (Construction)
Percentage Complete: 25%

Comments:

- EMS Station 20 is located on Haynes Street that is along the Madison Street Corridor.
- Demolition phase of the existing building has been completed. Interior walls have been reconfigured and all mechanical, plumbing, and electrical trades have roughed in their work. Material delays on HVAC, Roofing, and Generator have created construction scheduling complications to work around.
- Construction work is occurring concurrently while crews are still working out of the vehicle bay and living out of the adjacent vacant Admin Building.



Capital Projects – February 2022 – Construction Update Report

Jail Exterior Sealant

Architect/Designer: Montgomery County Engineering

General Contractor: TBD

Project Status: Bidding

Contract Date: TBD

Contract Completion Date: TBD

Budget: \$ 500,000

Current Contract Amount: TBD

Percentage Complete: 0% Construction

Comments:

- MCG Engineering has completed a bid packet and is currently bidding a project to address the complexity of accessing the various areas of the jail exterior in order to install a brick sealer and replace all joint sealants. Water infiltration has been an issue for a few years within certain areas of the jail, and brick spalling on the exterior is an indication that water is getting into the precast wall panels.
- Bids are due to be submitted on 2-8-22 and at that time we will determine if adequate funds are available to move forward or if additional funds might be needed due to construction price increases.




Capital Projects – February 2022 – Construction Update Report

Veterans Plaza Data Room Generator & HVAC

Architect/Designer: Smith Seckman Reid, Inc.
General Contractor: Shepherd & Sons
Project Status: Construction
Contract Date: 1/6/2022
Contract Completion Date: TBD (unknown due to Generator shipments)
Budget: \$ 160,000
Current Contract Amount: \$ 156,381
Percentage Complete: 0% Construction
Comments:

- The Server Room at the Property Units within Veterans Plaza has long needed to be backed up by a generator and a dedicated HVAC system to keep it cool. This project sets out to accomplish this.
- Generator production and delivery delays will prevent this project from being completed until late 2022. Orders made in January are not anticipated to be fulfilled until Oct/Nov 2022.
- No construction work has taken place at this time.



Capital Projects – February 2022 – Construction Update Report

Lafayette Road Widening

Architect/Designer: Gresham, Smith & Partners
General Contractor: TBD
Project Status: Right of Way Acquisition & Utility Coordination
Contract Date: TBD
Contract Completion Date: TBD
Budget: \$ 2,575,000
Current Contract Amount: TBD
Percentage Complete: 97% ROW/Design
Comments:

- Ft. Campbell perpetual easement amendment is nearly complete. All land that is to be acquired has now been acquired. Final Utility certifications are still awaiting a Charter fiber optic line relocation plan that was not identified by the utility owner 4 years ago when utility locations were first requested. Environmental reports are being re-evaluated due to the time lapse. Additional archaeological tests have been completed due to new environmental requirements.
- An estimated construction bid is anticipated this summer if all of the above mentioned items are resolved.



Capital Projects – February 2022 – Construction Update Report

Rossvie Road Widening

Architect/Designer: HDR Engineering
General Contractor: TBD
Project Status: NEPA Environmental Phase
Contract Date: TBD
Contract Completion Date: TBD
Budget: \$ 3,000,000 (Environmental & Design Phases) \$3Mil still needed for R.O.W.
Current Contract Amount: TBD
Percentage Complete: 100% NEPA, 90% Preliminary Design
Comments:

- The NEPA/Environmental documents have been submitted and approved.
- Preliminary Design Plans have been submitted to TDOT for review and comment. A Field Review meeting is scheduled for early March and a Public input meeting is scheduled for late March.
- The project is scheduled for completion around late 2026 or early 2027.





Capital Projects – February 2022 – Construction Update Report

Upcoming/Ongoing Projects

ADA Transition Plan

Architect/Designer:

Montgomery County Engineering

Project Status:

Progress will continue on sign packages for various buildings. Additional progress will continue in areas where deficiencies remain.

Animal Control

Architect/Designer:

J. Clark Architects

Project Status:

Land acquisition continues to be a challenge and is necessary before further work can continue. Design funds are still needed to begin this phase of the project.

County Wide Growth Plan Study

Architect/Designer:

Montgomery County Engineering

Project Status:

15-year growth plan have been completed except for the Sheriff's office, which is being completed via their Master Plan Study. This study has identified current and future staffing levels and has aimed to define where we will need to plan for more space and what departments might need to shift out of certain areas into another space or building. Growth into the State occupied offices within Veterans Plaza will be a key factor in accommodating this 15-year planned growth. Projects are being developed for the Courts Center, Court Center Annex, Bartee Center, and Veterans Plaza to attempt to stay ahead of these growth projections.

Courts Center Remodel

Architect/Designer:

Rufus Johnson & Associates

Project Status:

A programming study has been completed with all departments of the Courts Center to determine what else is needed within the building other than the two remaining courtrooms to be constructed. This study showed that we will be out of space within this building before the final renovation phase can be completed. Once the final 2 courtrooms are built, there will be no further room for growth within the Courts Center building. 3 departments have been identified that can function with an office outside of the Courts Center Building and a plan is being developed for a Court Center Annex facility. All of the departments being relocated will need to be moved out of the building prior to the renovation taking place due to the lack of space available for construction phasing.



Capital Projects – February 2022 – Construction Update Report

EMA/EOC & E911 Building

Architect/Designer:

J. Clark Architects

Project Status:

Cost estimates are being developed and preliminary design contracts are being drafted in order to possibly begin a design phase if Federal ARP dollars can be utilized for the EMA/EOC portion of the project. MCG Engineering will be managing both projects together that are to reside on the same property.

Library-HVAC Evaluation

Architect/Designer:

Smith Seckman Reid, Inc.

Project Status:

Existing heating and air units within the Library have experience mechanical and control issues since they were installed new in July of 2014. Energy savings were better than expected, but mechanical operations of the system have not been what they should be. A commissioning study has been completed and a report has been sent to Trane for what components need to be repaired or replaced. After repairs and updates are completed a test and balance on the air system will be completed to ensure things are running as they should. With this step in the evaluation, we feel that we can extend the life of this system without a full replacement, although a full replacement may come sooner than other similarly installed systems.

1986 Jail MP&E Evaluation

Architect/Designer:

Smith Seckman Reid, Inc.

Project Status:

SSR completed a full building evaluation of the 1986 (Old) Jail facility in December of 2020. Funding request to continue this process was not approved, so this project has been tabled until funding is available to continue. A Master Plan has been initiated for the entire Jail and PSC campus and grounds. This planning will be incorporated into budget requests this year. This 1986 project will be an extensive update in order to become compliant with current codes and Sheriff Department security requirements. SSR has completed a cost/benefit analysis for the proposed HVAC system and a cost estimate for the remaining Mechanical, Plumbing, & Electrical work that has been discussed. No Architectural modifications or structural work have been studied at this time.

Montgomery County Rail Service Authority

Architect/Designer:

Montgomery County Engineering & CSR Engineering

Project Status:

Multiple grant applications are currently being reviewed by Feds. New grant dollars have been approved and bridge repair projects will be developed and designed over the coming months for a construction project sometime in 2022.



Capital Projects – February 2022 – Construction Update Report

Rotary Park Restrooms

Architect/Designer:

Lyle Cook Martin Architects

Project Status:

The Parks Department has submitted a grant application for the construction of additional restroom facilities within the front and back sides of Rotary Park. No word has been received yet on grant dollars. Design phase is ongoing currently.

Montgomery County, Tennessee
Office of Trustee
Monthly Financial Report
For the Month Ending 1/31/2022

ASSET		Beginning Balance	Debits	Credits	Ending Balance
999-11120	CASH ON HAND	2,000.00	34,039,359.78	34,039,359.78	2,000.00
999-11130-003	F & M BANK-TAX PAYMENTS	11,613,807.17	931,372.46	258,235.00	12,286,944.63
999-11130-006	PLANTERS BANK-MMA(TAX ACCOUNT)	827,940.10	113,218.50	55,725.00	885,433.60
999-11130-008	CUMBERLAND BK - TAX ACCOUNT	1,631,119.40	152,242.38	77,627.00	1,705,734.78
999-11130-022	PLANTERS BANK-OTHER CNTY GOVT C	1,052,161.08	63,635.24	28,321.14	1,087,475.18
999-11130-025	LEGENDS BANK - BI-COUNTY FEES	10,000.00	76,393.78	76,393.78	10,000.00
999-11130-026	PLANTERS BANK -209	101,800.82	4,847.84	772.24	105,876.42
999-11130-027	REGIONS - OPERATING	145,389,796.68	109,789,129.26	108,896,946.77	146,281,979.17
999-11130-029	REGIONS - SCHOOL CLEARING	0.00	13,524,046.01	13,524,046.01	0.00
999-11130-030	CMCSS CREDIT CARD ACCT	1,509,693.38	5,931.84	246.51	1,515,378.71
999-11130-031	REGIONS - MCG CLEARING	0.00	17,531,817.41	17,531,817.41	0.00
999-11130-032	F & M DISBURSEMENTS	90,432.99	10,249,079.29	10,206,561.74	132,950.54
999-11300-004	LEGENDS BANK - 207	14,068,027.90	82,340.43		14,150,368.33
999-11300-011	SYNOVUS - SHARED CD - 101	15,112,297.28	128.83		15,112,426.11
999-11300-019	LOCAL GOVT INVESTMENT POOL 101	49,319.91	1.67		49,321.58
999-11300-026	BANK OF NASHVILLE / SYNOVUS	825.61	0.03		825.64
999-11300-028	REGIONS - CAPITAL PROJECTS	12,792,991.34	329.37		12,793,320.71
999-11300-029	REGIONS - GO PUBLIC IMPROVEMENT	2,764,121.96	71.17		2,764,193.13
999-11300-030	REGIONS - WORKER'S COMP	881,150.28	22.69		881,172.97
999-11300-035	REGIONS - E911	451,668.35	11.63		451,679.98
999-11300-037	REGIONS - DEBT SERVICE	226,428.39	5.83		226,434.22
999-11300-038	REGIONS - UNEMPLOYMENT TRUST	121,456.39	3.13		121,459.52
999-11300-040	HILLIARD LYONS	9,350,269.87	7,670.38		9,357,940.25
999-11300-041	2016A G.O. PUBLIC IMPROVEMENT BO	19,490,200.72	11,774.71		19,501,975.43
999-11300-042	SHERIFF FEDERAL TREASURY	3,655.47	0.09		3,655.56
999-11300-043	SHERIFF FEDERAL JUSTICE	74,027.13	1.91		74,029.04
999-11300-044	FIRST ADVANTAGE CD	3,100,534.46			3,100,534.46
999-11300-046	USBANK - ICS	15,710,667.60	66.65		15,710,734.25
999-11300-047	REGIONS - GO CAPITAL OUTLAY	3,429,637.86	88.30		3,429,726.16
999-11300-048	REGIONS - GO BOND ANTICIPATION	2,391,574.99	61.57		2,391,636.56
999-11300-049	F & M - TAX DEPOSITS	5,608,536.14	14,193,272.23	10,952,352.98	8,849,455.39
999-11300-050	REGIONS - MPEC CONSTRUCTION	76,190,010.77	1,961.63	13,571,867.64	62,620,304.76
999-11300-051	REGIONS -MPEC CAPITALIZED INTERE	6,606,532.03	170.09		6,606,702.12
999-11300-052	SYNOVUS MMK	7,679,909.38	978.46		7,680,887.84
999-11300-053	REGIONS - AMERICAN RESCUE PLAN ACT	11,100,702.82	285.80		11,100,988.62
999-11300-054	MULTI-BANK SECURITIES	13,505,886.81	238.19		13,506,125.00
999-11410	STATE OF TN TAX RELIEF CURR YR	125,499.00	218,236.00	208,098.00	135,637.00
999-11515	COUNTY TAX RELIEF	0.00	33,754.00	33,754.00	0.00
		383,064,684.08	201,032,548.58	209,461,925.00	374,635,307.66

LIABILITY		Beginning Balance	Debits	Credits	Ending Balance
101-21353	PLANNING COMMISSION	0.00			0.00
101-21560	DUE TO LITIGANTS HEIRS AND OTHERS	0.00			0.00
999-20040	EXCESS LAND SALE PAYMENTS 2004	25,830.63			25,830.63
999-20120	EXCESS LAND SALE PAYMENTS 2012	4,739.39			4,739.39
999-20130	EXCESS LAND SALE PAYMENTS 2013	53,146.79			53,146.79
999-20140	EXCESS LAND SALE PAYMENTS 2014	46,401.47			46,401.47
999-21900	TELLER OVER/SHORT	0.00			0.00
999-22200	OVERPAYMENTS	80,549.39	41,758.45	45,430.85	84,221.79
999-22200-001	PAYMENT OVERAGES	80.18		48.28	128.46
999-24105	CREDIT CARD FEES	0.00			0.00
999-26500	STOP PAYMENTS	0.00			0.00
999-27700	TRUSTEE'S HOLDING ACCOUNT	54.28	10,000,000.00	10,000,000.00	54.28
999-28310	UNDISTRIBUTED TAXES	0.00			0.00
999-28311	UNDISTRIBUTED TAXES PAID IN ADVANCE	79,525.46			79,525.46
999-29900	FEE/COMMISSION ACCOUNT	1,609,921.87	1,611,022.24	425,678.93	424,578.56
101	COUNTY GENERAL FUND	40,638,712.27	7,899,724.10	10,543,127.13	43,282,115.30
122	DRUG CONTROL FUND	118,055.13	979.92	345.56	117,420.77
127	AMERICAN RECOVERY ACT	8,246,969.34		285.80	8,247,255.14
131	GENERAL ROAD FUND	10,435,157.53	644,342.55	1,030,376.47	10,821,191.45
141	GENERAL PURPOSE SCHOOL FUND	74,390,675.27	24,455,693.17	29,793,876.30	79,728,858.40
142	SCHOOL FEDERAL PROJECTS FUND	4,962,340.68	2,736,721.74	2,746,225.63	4,971,844.57
143	CHILD NUTRITION FUND	4,848,412.68	1,382,717.38	2,610,700.11	6,076,395.41
144	SCHOOL SYSTEM TRANS FUND	5,268,049.76	1,201,009.66	1,802,783.22	5,869,823.32
146	EXTENDED SCHOOL PROGRAM FUND	2,199,146.93			2,199,146.93
151	DEBT SERVICE FUND	57,308,303.24	277,106.16	4,450,510.31	61,481,707.39
171	CAPITAL PROJECTS FUND	128,209,178.87	27,425,528.39	1,700,588.24	102,484,238.72
177	EDU CAPITAL PROJECTS FUND	5,741,875.42	3,641,259.44	6,152,624.00	8,253,239.98
207	BI-COUNTY LANDFILL	9,187,216.46	1,083,800.83	1,231,279.09	9,334,694.72
208	EMERGENCY COMMUNICATIONS DIST	2,678,530.36	555,637.82	80,169.20	2,203,061.74
209	LIBRARY FUND	635,626.92	202,598.10	562,305.08	995,333.90
263	SELF INSURANCE TRUST FUND	24,797,522.67	6,519,118.21	8,053,202.71	26,331,607.17
266	WORKERS' COMPENSATION	685,520.84	38,285.50	3,255.24	650,490.58
267	UNEMPLOYMENT COMPENSATION	38,274.84			38,274.84
351	CITY OF CLARKSVILLE - SALES TAX	0.00	2,264,190.99	2,264,190.99	0.00
362	MGC RAIL AUTHORITY	21,491.17	91.10	0.11	21,400.18
363	JUDICIAL DISTRICT DRUG FUND	609,135.51	5,903.62	59,225.62	662,457.51
364	DISTRICT ATTORNEY FUND	94,238.73	499.07	2,383.15	96,122.81
365	PORT AUTHORITY	50,000.00			50,000.00
		383,064,684.08	91,987,988.44	83,558,612.02	374,636,307.66

This report is submitted in accordance with requirements of section 5-8-505, and/or 67-5-1902, Tennessee Code Annotated, and to the best of my knowledge, information, and belief accurately reflects transactions of this office for the month ended January 31, 2022.



Signature
Montgomery County Trustee

2-9-2022

Date

Title

MONTGOMERY COUNTY TRUSTEE'S OFFICE										
INVESTMENTS - DECEMBER 2021 INTEREST REPORT										
FUND NAME	FUND CODE	ACCOUNT NUMBER	BANK NAME	INVESTMENT	INTEREST	TOTAL INVESTED	APY%	Previous Rate	Maturity Date	INVESTMENT INFORMATION
COUNTY GENERAL FUND	101	11130-003	F&M BANK/TAX RECEIPTS	11,611,807.56	1,999.61	11,613,807.17	0.15			
COUNTY GENERAL FUND	101	11130-006	PLANTERS BANK/TAX RECEIPTS	827,846.60	93.50	827,940.10	0.15			
COUNTY GENERAL FUND	101	11130-008	CUMB. BK & TRUST/TAX RECEIPTS	1,630,781.02	338.38	1,631,119.40	0.25			
COUNTY GENERAL FUND	101	11130-022	PLANTERS BANK--OTHER CNTY GOVT CREDIT CARD ACCT	1,052,028.81	132.27	1,052,161.08	0.15			
CLARKSVILLE MO. CO. PUBLIC LIBRARY	209	11130-026	PLANTERS BANK - LIBRARY	101,788.11	12.71	101,800.82	0.15			
COUNTY GENERAL FUND	101	11130-027	REGIONS-OPERATING	145,387,278.22	2,518.46	145,389,796.68	0.05			
CMCSS GENERAL FUND	141	11130-030	PLANTERS BANK-CMCSS CREDIT CARD	1,509,514.62	178.76	1,509,693.38	0.15			
BI-COUNTY LANDFILL	207	11300-004	LEGENDS BANK Business Reserve Money Market	14,062,081.25	5,946.65	14,068,027.90	0.50			
COUNTY GENERAL FUND	101	11300-011	STEPHENS INC.	15,112,168.45	128.83	15,112,297.28	0.01			
COUNTY GENERAL FUND	101	11300-019	LGIP	49,318.24	1.67	49,319.91	0.04	0.03		
COUNTY GENERAL FUND	101	11300-026	BANK OF NASHVILLE/SYNOVUS	825.58	0.03	825.61	0.05			
DEBT SERVICE FUND	151	11300-028	REGIONS BANK - CAPITAL PROJECTS	12,014,597.18	354.76	12,014,951.94	0.05			
CAPITAL PROJECTS	171	11300-028	REGIONS BANK - CAPITAL PROJECTS	778,039.40		778,039.40	0.05			
CAPITAL PROJECTS	171	11300-029	REGIONS BANK - GO PUBLIC IMPROVEMENT	2,764,045.31	76.65	2,764,121.96	0.05			
COUNTY GENERAL FUND	101	11300-030	REGIONS BANK - WORKER'S COMP	881,125.84	24.44	881,150.28	0.05			
E-911	204	11300-035	REGIONS BANK - E911	451,655.82	12.53	451,668.35	0.05			
DEBT SERVICE FUND	151	11300-037	REGIONS BANK - DEBT SERVICE	226,422.11	6.28	226,428.39	0.05			
COUNTY GENERAL FUND	101	11300-038	REGIONS BANK - UNEMPLOYMENT TRUST	121,453.02	3.37	121,456.39	0.05			
COUNTY GENERAL FUND	101	11300-040	BAIRD / HILLIARD LYONS	9,347,770.84	7,670.38	9,355,441.22	0.01			INT PAID QTRLY
DEBT SERVICE FUND	151	11300-041	FRANKLIN SYNERGY	19,490,265.90	11,774.71	19,502,040.61	0.84		8/2022	
COUNTY GENERAL FUND	101	11300-042	REGIONS BANK - SHERIFF FEDERAL TREASURY	3,655.37	0.10	3,655.47	0.05			
COUNTY GENERAL FUND	101	11300-043	REGIONS BANK - SHERIFF FEDERAL JUSTICE	74,025.08	2.05	74,027.13	0.05			
COUNTY GENERAL FUND	101	11300-044	FIRST ADVANTAGE CD	3,100,534.46	-	3,100,534.46	0.20		5/2022	INT PAID QTRLY
COUNTY GENERAL FUND	101	11300-046	USBANK - ICS	15,710,665.45	66.65	15,710,732.10	0.005			
CAPITAL PROJECTS	171	11300-047	REGIONS BANK - G.O. CAPITAL OUTLAY	3,429,556.99	80.87	3,429,637.86	0.05			
CAPITAL PROJECTS	171	11300-048	REGIONS BANK - G.O BOND ANTICIPATION	2,391,508.67	66.32	2,391,574.99	0.05			
TAX ACCOUNT	ALL	11300-049	F & M BANK - TAX	5,913,597.94	420.94	5,914,018.88	0.05			
DEBT SERVICE FUND	151	11300-050	REGIONS BANK - MPEC CONSTRUCTION	76,187,754.61	2,256.16	76,190,010.77	0.05			
DEBT SERVICE FUND	151	11300-051	REGIONS BANK - MPEC CAPITALIZED INTEREST	6,606,348.82	183.21	6,606,532.03	0.05			
COUNTY GENERAL FUND	101	11300-052	SYNOVUS MMK	7,679,909.38	978.46	7,680,887.84	0.15			
AMERICAN RESCUE PLAN	127	11300-053	REGIONS BANK - AMERICAN RESCUE PLAN	11,100,394.99	307.83	11,100,702.82	0.05			
COUNTY GENERAL FUND	101	11300-054	MULTI-BANK SECURITIES	13,505,886.81	238.19	13,506,125.00	0.67		12/2022	BLENDED RATE
			TOTALS	\$ 358,518,370.65	\$ 35,874.77	\$ 383,160,527.22				

COMPARISON OF HOTEL OCCUPANCY TAX COLLECTIONS										
MONTH	1999	2000	2001	2002	2003	2004	2005	2006	2007	2008
JANUARY	\$ 27,098.84	\$ 30,533.18	\$ 48,458.76	\$50,828.98	\$ 65,230.13	\$ 72,800.02	\$ 78,874.92	\$ 63,103.00	\$ 73,675.57	\$ 80,603.04
FEBRUARY	\$ 29,909.16	\$ 30,389.03	\$ 47,751.41	\$53,770.38	\$ 68,380.09	\$ 91,527.44	\$ 67,626.09	\$ 63,689.44	\$ 71,126.97	\$ 78,321.88
MARCH	\$ 31,464.65	\$ 32,987.23	\$ 56,924.49	\$54,806.34	\$ 93,121.20	\$ 103,994.62	\$ 70,053.21	\$ 65,063.08	\$ 78,796.55	\$ 83,799.10
APRIL	\$ 36,921.57	\$ 39,278.27	\$ 64,682.11	\$75,899.40	\$ 94,829.04	\$ 92,468.13	\$ 102,342.68	\$ 99,137.03	\$ 112,761.36	\$ 122,941.33
MAY	\$ 45,431.12	\$ 40,659.75	\$ 67,111.76	\$71,882.71	\$ 91,093.92	\$ 96,224.80	\$ 90,741.56	\$ 85,506.62	\$ 103,205.69	\$ 90,117.49
JUNE	\$ 41,300.90	\$ 40,705.58	\$ 67,033.52	\$78,332.61	\$ 84,186.25	\$ 91,007.71	\$ 100,085.45	\$ 89,668.92	\$ 135,081.86	\$ 106,604.47
JULY	\$ 43,822.68	\$ 43,848.22	\$ 71,259.56	\$88,829.01	\$ 88,224.67	\$ 90,974.37	\$ 110,606.98	\$ 94,808.25	\$ 136,085.79	\$ 95,500.92
AUGUST	\$ 51,914.05	\$ 82,607.67	\$ 80,724.48	\$103,831.95	\$ 111,787.39	\$ 114,839.93	\$ 126,860.91	\$ 99,007.81	\$ 128,691.23	\$ 106,602.50
SEPTEMBER	\$ 45,085.51	\$ 77,573.12	\$ 75,928.35	\$71,760.72	\$ 89,163.84	\$ 88,227.22	\$ 103,528.65	\$ 93,998.21	\$ 122,277.00	\$ 94,452.48
OCTOBER	\$ 62,586.96	\$ 78,223.81	\$ 64,421.97	\$67,912.08	\$ 71,058.32	\$ 85,219.87	\$ 103,329.13	\$ 120,964.50	\$ 115,299.73	\$ 83,620.66
NOVEMBER	\$ 42,478.02	\$ 67,894.53	\$ 70,109.29	\$68,664.15	\$ 77,700.65	\$ 90,975.56	\$ 93,726.35	\$ 95,136.90	\$ 132,492.92	\$ 100,329.52
DECEMBER	\$ 37,644.94	\$ 54,665.88	\$ 64,491.24	\$65,970.79	\$ 71,088.08	\$ 87,086.86	\$ 88,085.13	\$ 93,788.01	\$ 89,362.16	\$ 116,462.45
YEARLY TOTAL	\$ 495,658.40	\$ 619,366.27	\$ 778,896.94	\$852,489.12	\$ 1,005,863.58	\$ 1,105,346.53	\$1,135,861.06	\$ 1,063,871.77	\$ 1,298,856.83	\$ 1,159,355.84
MONTH	2009	2010	2011	2012	2013	2014	2015	2016	2017	2018
JANUARY	\$ 87,058.36	\$ 98,797.30	\$ 93,568.93	\$ 122,959.56	\$ 101,963.52	\$ 106,908.64	\$ 118,820.77	\$ 113,056.55	\$ 114,268.84	\$ 131,329.69
FEBRUARY	\$ 103,484.37	\$ 122,425.01	\$ 98,617.91	\$ 130,592.70	\$ 84,950.58	\$ 111,395.05	\$ 108,102.01	\$ 105,945.34	\$ 114,189.67	\$ 142,245.75
MARCH	\$ 106,133.80	\$ 97,223.36	\$ 123,655.30	\$ 130,540.42	\$ 89,897.89	\$ 107,789.42	\$ 97,758.36	\$ 122,221.56	\$ 111,730.41	\$ 157,852.20
APRIL	\$ 131,183.50	\$ 147,129.46	\$ 141,216.66	\$ 166,930.70	\$ 127,011.20	\$ 172,086.66	\$ 168,753.98	\$ 154,016.56	\$ 160,436.24	\$ 191,271.58
MAY	\$ 124,347.50	\$ 140,099.75	\$ 148,155.80	\$ 145,100.30	\$ 114,744.33	\$ 137,305.59	\$ 163,656.94	\$ 159,382.00	\$ 165,458.19	\$ 181,337.94
JUNE	\$ 128,926.73	\$ 156,904.04	\$ 165,434.81	\$ 156,556.28	\$ 149,278.38	\$ 149,761.84	\$ 167,364.58	\$ 173,701.26	\$ 171,984.70	\$ 213,499.05
JULY	\$ 138,948.38	\$ 155,002.42	\$ 166,721.40	\$ 142,543.24	\$ 139,764.87	\$ 155,951.38	\$ 163,931.64	\$ 182,334.33	\$ 181,262.97	\$ 215,170.38
AUGUST	\$ 138,546.34	\$ 159,398.89	\$ 189,029.54	\$ 144,944.86	\$ 138,508.95	\$ 141,828.40	\$ 183,006.76	\$ 193,937.40	\$ 244,700.44	\$ 221,120.45
SEPTEMBER	\$ 110,943.01	\$ 139,077.22	\$ 183,172.65	\$ 137,762.39	\$ 123,496.85	\$ 134,695.73	\$ 136,037.06	\$ 183,545.89	\$ 200,094.86	\$ 209,451.76
OCTOBER	\$ 103,998.14	\$ 106,852.14	\$ 150,626.03	\$ 136,406.87	\$ 118,284.80	\$ 131,945.61	\$ 137,714.25	\$ 156,101.99	\$ 177,865.83	\$ 312,670.78
NOVEMBER	\$ 117,095.86	\$ 111,906.42	\$ 169,407.63	\$ 139,934.80	\$ 133,540.36	\$ 159,367.06	\$ 162,825.42	\$ 168,948.08	\$ 166,973.57	\$ 359,166.51
DECEMBER	\$ 107,900.37	\$ 110,667.80	\$ 151,081.34	\$ 112,969.35	\$ 124,889.36	\$ 120,067.79	\$ 148,644.37	\$ 135,623.41	\$ 136,062.06	\$ 304,165.85
YEARLY TOTAL	\$ 1,398,566.36	\$ 1,545,483.81	\$ 1,780,688.00	\$1,667,241.47	\$ 1,446,331.09	\$ 1,629,103.17	\$1,756,616.14	\$ 1,848,814.37	\$ 1,945,027.78	\$ 2,639,281.94

[illegible]

Clarksville/Montgomery County Sales Tax Distribution Monthly Comparison Report

FY 2007-2008 Totals	\$	11,068,305.39	\$	31,260,284.87	\$	2,902,417.86	\$	45,231,008.12
FY 2008-2009 Totals	\$	11,282,434.89	\$	31,923,859.91	\$	2,964,819.92	\$	46,171,114.72
FY 2009-2010 Totals	\$	11,762,260.45	\$	33,293,704.75	\$	3,092,203.01	\$	48,148,168.21
FY 2010-2011 Totals	\$	12,160,832.28	\$	34,564,521.72	\$	3,212,146.92	\$	49,937,500.92
FY 2011-2012 Totals	\$	14,489,406.12	\$	40,622,715.82	\$	3,767,656.08	\$	58,879,778.02
FY 2012-2013 Totals	\$	13,594,753.04	\$	38,301,020.55	\$	3,554,853.25	\$	55,450,626.84
FY2013-2014 Totals	\$	13,814,065.84	\$	38,862,274.65	\$	3,606,181.55	\$	56,282,522.04
FY2014-2015 Totals	\$	14,467,222.96	\$	41,136,304.15	\$	3,823,093.99	\$	59,426,621.10
FY2015-2016 Totals	\$	16,056,308.82	\$	46,365,733.92	\$	155,485.95	\$	62,577,528.69
FY2016-2017 Totals	\$	16,672,053.56	\$	48,246,975.49	\$	166,878.05	\$	65,085,907.10
FY2017-2018 Totals	\$	17,637,260.05	\$	52,034,593.37	\$	228,877.29	\$	69,900,730.71
FY2018-2019 Totals	\$	19,073,787.26	\$	59,323,678.41	\$	408,095.19	\$	78,805,560.86
FY2019-2020 Totals	\$	20,425,080.37	\$	62,183,181.72	\$	366,306.13	\$	82,974,568.22
FY2020-2021 Totals	\$	23,436,271.61	\$	70,146,468.64	\$	366,580.31	\$	93,949,320.56

FY 2021-22 by Month	City of Clarksville	School Operations	School Debt Service	Total Monthly Sales Tax
July	\$ 1,955,276.45	\$ 5,881,952.91	\$ 46,263.21	\$ 7,883,492.57
August	\$ 2,011,278.70	\$ 6,050,597.79	\$ 46,560.28	\$ 8,108,436.77
September	\$ 2,069,367.35	\$ 6,246,042.63	\$ 49,753.72	\$ 8,365,163.70
October	\$ 2,101,031.36	\$ 6,429,156.86	\$ 39,854.57	\$ 8,570,042.79
November	\$ 2,264,190.99	\$ 6,927,703.58	\$ 67,756.21	\$ 9,259,650.78
December				
January				
February				
March				
April				
May				
June				
TOTALS	\$ 10,401,144.85	\$ 31,535,453.77	\$ 250,187.99	\$ 42,186,786.61

CLARKSVILLE-MONTGOMERY COUNTY															
SALES TAX COLLECTIONS COMPARISON REPORT															
	2007-2008	2008-2009	2009-2010	2010-2011	2011-2012	2012-2013	2013-2014	2014-2015	2015-2016	2016-2017					
July	\$ 3,851,625.57	\$ 3,807,908.75	\$ 3,944,322.43	\$ 3,973,449.15	\$ 4,368,524.95	\$ 4,989,328.88	\$ 4,610,593.54	\$ 4,852,678.91	\$ 5,166,417.10	\$ 5,108,867.39					
August	\$ 4,048,062.83	\$ 3,969,101.90	\$ 4,155,944.24	\$ 4,485,348.58	\$ 4,365,279.31	\$ 4,770,982.11	\$ 4,742,043.02	\$ 5,021,678.21	\$ 5,207,421.78	\$ 5,488,585.29					
September	\$ 3,697,336.74	\$ 3,591,425.40	\$ 3,765,577.37	\$ 4,044,918.09	\$ 4,687,426.40	\$ 4,458,831.11	\$ 4,419,749.47	\$ 4,702,911.95	\$ 5,180,576.80	\$ 5,168,524.78					
October (August Coll.)	\$ 3,813,108.63	\$ 3,666,073.38	\$ 3,836,157.44	\$ 3,971,998.55	\$ 5,337,736.53	\$ 4,615,095.98	\$ 4,466,544.01	\$ 4,728,833.37	\$ 4,864,832.93	\$ 5,153,508.18	Sales Tax Holiday 8/5-7/2011, 8/3-5/2012, 8/2-4/2013, 8/1-3/2014				
November	\$ 3,900,630.43	\$ 3,614,756.11	\$ 3,824,985.82	\$ 3,943,598.18	\$ 5,120,107.11	\$ 4,634,486.72	\$ 4,613,925.43	\$ 4,903,526.36	\$ 5,121,809.98	\$ 5,382,914.73					
December	\$ 3,476,063.68	\$ 3,479,758.37	\$ 3,746,233.68	\$ 3,865,625.08	\$ 4,668,853.03	\$ 4,330,938.36	\$ 4,538,509.17	\$ 4,800,598.96	\$ 4,805,275.18	\$ 5,035,953.77					
January	\$ 3,782,928.31	\$ 3,911,901.46	\$ 3,918,328.61	\$ 3,978,924.86	\$ 4,936,179.84	\$ 4,575,580.98	\$ 4,681,693.42	\$ 5,011,973.14	\$ 5,151,710.36	\$ 5,319,404.23					
February	\$ 4,792,942.94	\$ 4,984,794.05	\$ 5,220,113.70	\$ 5,316,606.81	\$ 6,261,020.97	\$ 5,624,805.48	\$ 5,928,617.84	\$ 6,595,642.59	\$ 6,735,732.86	\$ 7,131,134.54	December (actual collection month) Typical Yearly High Sales Tax Collection Month				
March	\$ 3,158,680.40	\$ 3,529,385.22	\$ 3,579,055.71	\$ 3,519,094.43	\$ 4,247,079.33	\$ 3,885,858.93	\$ 4,043,956.23	\$ 4,367,324.16	\$ 4,503,712.84	\$ 4,734,698.38					
April	\$ 3,351,393.11	\$ 3,738,282.75	\$ 3,801,787.78	\$ 3,944,758.92	\$ 4,803,176.86	\$ 4,286,888.78	\$ 4,580,279.94	\$ 4,341,404.11	\$ 4,911,278.37	\$ 4,594,902.21					
May	\$ 3,814,407.26	\$ 4,044,427.55	\$ 4,305,544.93	\$ 4,527,749.91	\$ 5,310,119.72	\$ 4,751,487.50	\$ 4,933,619.42	\$ 5,157,153.72	\$ 5,522,250.32	\$ 5,755,448.68					
June	\$ 3,543,826.22	\$ 3,833,299.78	\$ 4,050,116.50	\$ 4,365,430.36	\$ 4,774,273.97	\$ 4,546,342.21	\$ 4,722,890.55	\$ 4,942,895.62	\$ 5,182,876.37	\$ 5,536,547.51	Sales Tax Holiday April 25-27, 2008				
TOTAL	\$ 45,231,008.12	\$ 46,171,114.72	\$ 48,148,168.21	\$ 49,937,500.92	\$ 58,879,778.02	\$ 55,450,626.84	\$ 56,282,522.04	\$ 59,428,621.10	\$ 62,355,894.89	\$ 64,410,409.69					
Increase/Decrease	(\$525,338.19)	\$940,106.80	\$ 1,977,053.49	\$ 1,789,332.71	\$ 8,942,277.10	(\$3,429,151.18)	\$ 831,896.20	\$ 3,144,099.06	\$ 2,029,273.79	\$ 2,064,514.80					
MONTH	2017-2018	2018-2019	2019-2020	2020-2021	2021-2022	2022-2023	2023-2024	2024-2025	2025-2026	2026-2027					
July	\$ 5,583,532.25	\$ 6,102,326.70	\$ 6,902,369.20	\$ 7,463,613.69	\$ 8,433,496.17										
August	\$ 5,670,437.81	\$ 6,273,117.82	\$ 6,720,676.29	\$ 7,511,004.74	\$ 8,363,509.31										
September	\$ 5,386,830.74	\$ 5,896,213.41	\$ 6,460,370.74	\$ 7,120,547.59	\$ 7,863,492.57										
October	\$ 5,308,674.32	\$ 6,354,157.14	\$ 6,395,967.83	\$ 6,794,012.89	\$ 8,108,436.77										
November	\$ 5,730,063.05	\$ 6,164,829.97	\$ 6,395,604.71	\$ 7,168,367.05	\$ 8,365,163.70										
December	\$ 5,408,782.14	\$ 6,530,750.49	\$ 6,384,366.08	\$ 7,393,332.27	\$ 8,570,042.79										
January	\$ 5,735,987.66	\$ 6,387,448.34	\$ 6,800,428.76	\$ 7,637,987.96	\$ 9,259,650.78										
February	\$ 7,519,440.21	\$ 9,137,199.69	\$ 10,549,666.26	\$ 9,860,277.73							December (actual collection month) Typical Yearly High Sales Tax Collection Month				
March	\$ 4,943,127.78	\$ 5,562,368.10	\$ 5,800,873.91	\$ 7,461,758.93											
April	\$ 5,260,194.37	\$ 5,605,081.09	\$ 6,026,266.10	\$ 5,902,061.34											
May	\$ 6,263,155.39	\$ 6,846,982.72	\$ 6,690,623.37	\$ 9,175,685.56											
June	\$ 5,969,030.53	\$ 6,697,484.42	\$ 6,493,692.03	\$ 8,629,283.76											
Total	\$ 68,798,256.25	\$ 77,557,959.89	\$ 81,622,995.28	\$ 92,126,933.51	\$ 58,963,792.09	\$ -	\$ -	\$ -	\$ -	\$ -					
Increase/Decrease	\$ 4,387,846.56	\$ 8,759,703.64	\$ 4,065,035.39	\$ 10,503,938.23											
Kimberly B. Wiggins, Montgomery County Trustee, February 11, 2022						Events that mark Notable Change in Clarksville/Montgomery County Sales Tax Revenue									
						FISCAL YEAR EVENT									
Dec. 2007-The Worst Recession since the Great Depression began						2007-2008 Presidential Election/Housing Crisis/Banking/Stock Market/Interest Rates Decline/The Big Unwind									
June 2009-"Official" Ending of the Worst Recession since the Great Depression, per the Federal Government Officials						2007-2008 Operation Enduring Freedom									
October 2010-"This is the Slowest and Feeblest Recovery in the U.S.A.'s History."--Steve Forbes						9/2008 \$200 Bill. Federal Bailout of Fannie & Freddie, Lehman Chap.11, Merrill bought by BofA, AIG loaned \$85bill. By Fed. Reserve									
First Quarter, 2011-4/4&13/11 WSJ called the US Economy "The Incredible Shrinking Recovery"-The US Economy appears to have grown by little more than 1.5% in the 1st Qtr., well below the 4% annualized most expected back in January.															
It is no coincidence that bank earnings have been retreating as well. Inflation/Stagflation, in the 3 months ending Feb., 2011, was running at an annualized rate of 5.6% and does not come close to compensating investors with their current low interest rate of .60%-25%.															
WSJ-"Great Symbolic Blow" 8/5/11-America Gets Downgraded from AAA- to AA+ by Standard & Poor- now 18 countries in the world have a better credit rating than the U.S.A.															
Jan. 2013-THE NEW YORK TIMES Matthew Bishop "The latest green shoots of recovery in the United States already show signs of turning brown." Paul Krugman "Without a radical change in economic policy in both the United States and Europe,															
the likeliest outcome is a prolonged depression, perhaps not as "great" as in the 1930's but with clear similarities, above all in the immense human cost of needlessly high unemployment."															
Jan. 14, 2013 Hemlock Semiconductor LLC delays the start up of the Clarksville facility.						For Calendar Year 2013-Economists are predicting a 1.4% GDP									
October 14, 2013, Hankook Tire coming to Clarksville with 1,800 direct jobs and build an \$800million manufacturing facility in Clarksville/Montgomery County															
December 16, 2014-Fort Campbell uncertainty and Hemlock to close permanently. Leaf Chronicle WSJ 3/21/2018 Fed See Growth Ahead in Economy ...the Fed Funds Rate was raised from 1.50%-1.75% and the Fed penciled in 2 more rate increases this year.															
WSJ 8/21/2018 Fed Funds Rate 1.75%-2.00% APY															

MONTGOMERY COUNTY GOVERNMENT, TN



YEAR-TO-DATE BUDGET REPORT

FOR 2022 07

JOURNAL DETAIL 2022 1 TO 2022 7

	ORIGINAL ESTIM REV	REVISED EST REV	ACTUAL YTD REVENUE	ACTUAL MTD REVENUE	REMAINING REVENUE	PCT COLL
101 COUNTY GENERAL						
40110 CURRENT PROPERTY TAX	-61,132,000	-61,132,000	-33,009,301.46	.00	-28,122,698.54	54.0%
40120 TRUSTEE'S COLLECTIONS - PYR	-1,000,000	-1,000,000	-527,870.15	.00	-472,129.85	52.8%
40125 TRUSTEE COLLECTIONS - BANKRUPT	-30,000	-30,000	-11,778.90	.00	-18,221.10	39.3%
40130 CIRCUIT/CHANCERY COLLECT-PYR	-500,000	-500,000	-275,957.78	.00	-224,042.22	55.2%
40140 INTEREST & PENALTY	-300,000	-300,000	-157,227.23	.00	-142,772.77	52.4%
40161 PMTS IN LIEU OF TAXES - T.V.A	-763	-763	-762.74	.00	-.26	100.0%
40162 PMTS IN LIEU OF TAXES -UTILIT	-1,415,000	-1,415,000	-983,033.46	-127,833.49	-431,966.54	69.5%
40163 PMTS IN LIEU OF TAXES - OTHER	-838,065	-838,065	-73,978.49	-2,370.49	-764,086.51	8.8%
40220 HOTEL/MOTEL TAX	-1,600,000	-1,600,000	-1,055,266.67	.00	-544,733.33	66.0%
40250 LITIGATION TAX - GENERAL	-410,000	-410,000	-189,710.11	-29,148.78	-220,289.89	46.3%
40260 LITIGATION TAX-SPECIAL PURPOS	-80,000	-80,000	-34,887.79	-5,619.76	-45,112.21	43.6%
40270 BUSINESS TAX	-1,400,000	-1,400,000	-240,980.48	-43,699.27	-1,159,019.52	17.2%
40320 BANK EXCISE TAX	-200,000	-200,000	.00	.00	-200,000.00	.0%
40330 WHOLESALE BEER TAX	-350,000	-350,000	-209,070.81	-33,608.35	-140,929.19	59.7%
40350 INTERSTATE TELECOMMUNICATIONS	-20,000	-20,000	.00	.00	-20,000.00	.0%
41120 ANIMAL REGISTRATION	-185,000	-185,000	-123,320.00	-521.00	-61,680.00	66.7%
41130 ANIMAL VACCINATION	-6,000	-6,000	-8,495.00	-1,751.00	2,495.00	141.6%
41140 CABLE TV FRANCHISE	-275,000	-275,000	-137,809.61	.00	-137,190.39	50.1%
41520 BUILDING PERMITS	-1,000,000	-1,000,000	-787,506.30	-178,788.50	-212,493.70	78.8%
41540 PLUMBING PERMITS	-20,000	-20,000	-16,250.00	-1,700.00	-3,750.00	81.3%
41590 OTHER PERMITS	-375,000	-375,000	-155,310.50	-12,255.00	-219,689.50	41.4%
42110 FINES	-14,000	-14,000	-8,564.72	.00	-5,435.28	61.2%
42120 OFFICERS COSTS	-22,000	-22,000	-7,684.60	-806.42	-14,315.40	34.9%
42141 DRUG COURT FEES	-1,600	-1,600	-742.18	-80.75	-857.82	46.4%
42142 VETERANS TREATMENT COURT FEES	-1,800	-1,800	-403.74	-71.25	-1,396.26	22.4%
42190 DATA ENTRY FEES -CIRCUIT COUR	-9,000	-9,000	-4,883.76	-736.00	-4,116.24	54.3%
42191 COURTROOM SECURITY - CIRCUIT	-7,500	-7,500	-3,438.16	-552.51	-4,061.84	45.8%
42192 CIRCUIT COURT VICTIMS ASSESS	-3,525	-3,525	-1,746.34	-170.29	-1,778.66	49.5%
42310 FINES	-135,000	-135,000	-64,808.38	-6,052.40	-70,191.62	48.0%
42311 FINES - LITTERING	-250	-250	-432.25	.00	182.25	172.9%
42320 OFFICERS COSTS	-225,000	-225,000	-110,675.50	-15,656.81	-114,324.50	49.2%
42330 GAME & FISH FINES	-500	-500	-283.50	-45.00	-216.50	56.7%
42341 DRUG COURT FEES	-20,000	-20,000	-13,091.66	-2,023.56	-6,908.34	65.5%
42342 VETERANS TREATMENT COURT FEES	-14,250	-14,250	-8,670.10	-1,533.60	-5,579.90	60.8%
42350 JAIL FEES GENERAL SESSIONS	-200,000	-200,000	-154,118.08	-22,464.56	-45,881.92	77.1%
42380 DUI TREATMENT FINES	-20,000	-20,000	-9,506.40	-1,045.00	-10,493.60	47.5%
42390 DATA ENTRY FEE-GENERAL SESS	-63,000	-63,000	-24,822.18	-4,026.16	-38,177.82	39.4%
42392 GEN SESSIONS VICTIM ASSESSMNT	-50,000	-50,000	-31,837.42	-6,020.47	-18,162.58	63.7%
42410 FINES	-1,700	-1,700	-1,355.65	-185.25	-344.35	79.7%
42420 OFFICERS COSTS	-15,000	-15,000	-10,860.71	-1,680.07	-4,139.29	72.4%

MONTGOMERY COUNTY GOVERNMENT, TN



YEAR-TO-DATE BUDGET REPORT

FOR 2022 07

JOURNAL DETAIL 2022 1 TO 2022 7

	ORIGINAL ESTIM REV	REVISED EST REV	ACTUAL YTD REVENUE	ACTUAL MTD REVENUE	REMAINING REVENUE	PCT COLL
42450 JAIL FEES	-63,000	-63,000	-16,989.31	-2,042.25	-46,010.69	27.0%
42490 DATA ENTRY FEE-JUVENILE COURT	-10,250	-10,250	-3,648.00	-433.50	-6,602.00	35.6%
42520 OFFICERS COSTS	-35,000	-35,000	-22,155.70	-3,358.00	-12,844.30	63.3%
42530 DATA ENTRY FEE -CHANCERY COUR	-5,000	-5,000	-3,314.00	-484.00	-1,686.00	66.3%
42610 FINES	-1,000	-1,000	-249.37	-47.50	-750.63	24.9%
42641 DRUG COURT FEES	-30,000	-30,000	-20,920.00	-3,355.00	-9,080.00	69.7%
42910 PROCEEDS -CONFISCATED PROPERTY	-3,000	-3,000	-6,621.00	.00	3,621.00	220.7%
42990 OTHER FINES/FORFEITS/PENALTIE	-18,300	-18,300	-7,853.03	-1,131.26	-10,446.97	42.9%
43120 PATIENT CHARGES	-6,900,000	-6,900,000	-3,936,938.63	-476,825.63	-2,963,061.37	57.1%
43140 ZONING STUDIES	-4,500	-4,500	-1,750.00	.00	-2,750.00	38.9%
43190 OTHER GENERAL SERVICE CHARGES	-55,000	-55,000	-40,447.92	-4,870.67	-14,552.08	73.5%
43340 RECREATION FEES	-17,000	-17,000	-37,675.00	-4,790.00	20,675.00	221.6%
43350 COPY FEES	-9,200	-9,200	-6,286.75	-1,917.30	-2,913.25	68.3%
43365 ARCHIVE & RECORD MANAGEMENT	-475,500	-475,500	-252,392.41	-37,625.74	-223,107.59	53.1%
43366 GREENBELT LATE APPLICATION FE	0	0	-200.00	.00	200.00	100.0%
43370 TELEPHONE COMMISSIONS	-237,000	-237,000	-208,655.55	-37,833.18	-28,344.45	88.0%
43380 VENDING MACHINE COLLECTIONS	-85,000	-85,000	-34,688.26	-5,752.62	-50,311.74	40.8%
43392 DATA PROCESSING FEES -REGISTE	-80,000	-80,000	-62,762.00	-9,836.00	-17,238.00	78.5%
43393 PROBATION FEES	-27,000	-27,000	-9,801.00	-1,480.00	-17,199.00	36.3%
43394 DATA PROCESSING FEES - SHERIF	-30,000	-30,000	-13,686.81	-2,028.00	-16,313.19	45.6%
43395 SEXUAL OFFENDER FEE - SHERIFF	-18,000	-18,000	-5,350.00	-950.00	-12,650.00	29.7%
43396 DATA PROCESSING FEE-COUNTY CL	-30,000	-30,000	-8,169.00	-849.00	-21,831.00	27.2%
43990 OTHER CHARGES FOR SERVICES	-4,200	-4,200	-10,120.00	-1,224.00	5,920.00	241.0%
44110 INTEREST EARNED	-2,000,000	-2,000,000	-65,848.85	-15,419.07	-1,934,151.15	3.3%
44120 LEASE/RENTALS	-594,458	-594,458	-357,596.71	-50,996.52	-236,861.29	60.2%
44140 SALE OF MAPS	-3,000	-3,000	-1,500.00	.00	-1,500.00	50.0%
44145 SALE OF RECYCLED MATERIALS	0	0	-120.00	.00	120.00	100.0%
44170 MISCELLANEOUS REFUNDS	-341,804	-441,804	-131,094.37	-11,541.19	-310,709.63	29.7%
44530 SALE OF EQUIPMENT	-5,000	-5,000	-45,332.50	-10,250.00	40,332.50	906.7%
44570 CONTRIBUTIONS & GIFTS	0	0	-3,000.00	.00	3,000.00	100.0%
44990 OTHER LOCAL REVENUES	-481,355	-481,355	-324,873.23	-35,185.26	-156,481.77	67.5%
45510 COUNTY CLERK	-2,100,000	-2,100,000	-1,055,519.32	-161,002.52	-1,044,480.68	50.3%
45520 CIRCUIT COURT CLERK	-680,000	-680,000	-336,259.90	-50,046.80	-343,740.10	49.4%
45540 GENERAL SESSIONS COURT CLERK	-1,700,000	-1,700,000	-926,938.57	-134,663.85	-773,061.43	54.5%
45550 CLERK & MASTER	-425,000	-425,000	-237,647.13	-37,613.98	-187,352.87	55.9%
45560 JUVENILE COURT CLERK	-200,000	-200,000	-83,682.59	-6,910.93	-116,317.41	41.8%
45580 REGISTER	-1,000,000	-1,000,000	-1,220,745.15	-199,325.72	220,745.15	122.1%
45590 SHERIFF	-70,000	-70,000	-37,859.90	-4,840.51	-32,140.10	54.1%
45610 TRUSTEE	-4,000,000	-4,000,000	-2,450,438.35	-1,609,421.87	-1,549,561.65	61.3%
46110 JUVENILE SERVICES PROGRAM	-580,011	-585,011	-281,645.75	-27,426.83	-303,365.25	48.1%
46210 LAW ENFORCEMENT TRAINING PROG	-65,400	-65,400	.00	.00	-65,400.00	.0%
46390 OTHER HEALTH & WELFARE GRANT	-130,000	-130,000	-30,438.81	-12,070.14	-99,561.19	23.4%
46430 LITTER PROGRAM	0	0	-9,908.09	-3,794.88	9,908.09	100.0%
46810 FLOOD CONTROL	-500	-500	-6,580.69	.00	6,080.69	1316.1%

YEAR-TO-DATE BUDGET REPORT

FOR 2022 07

JOURNAL DETAIL 2022 1 TO 2022 7

	ORIGINAL ESTIM REV	REVISED EST REV	ACTUAL YTD REVENUE	ACTUAL MTD REVENUE	REMAINING REVENUE	PCT COLL
46830 BEER TAX	-17,500	-17,500	-10,195.98	.00	-7,304.02	58.3%
46835 VEHICLE CERTIFICATE OF TITLE	-27,000	-27,000	-15,048.30	-4,644.75	-11,951.70	55.7%
46840 ALCOHOLIC BEVERAGE TAX	-250,000	-250,000	-188,318.57	-1,641.91	-61,681.43	75.3%
46851 STATE REVENUE SHARING - T.V.A	-1,828,069	-1,828,069	-932,809.28	-464,961.96	-895,259.72	51.0%
46852 REVENUE SHARING - TELECOM	-200,000	-200,000	-138,358.07	-23,157.39	-61,641.93	69.2%
46855 SHARED SPRTS GAMING PRIVILEGE	0	0	-17,574.99	.00	17,574.99	100.0%
46890 PRISONER TRANSPORTATION	-15,000	-15,000	-3,647.06	-101.46	-11,352.94	24.3%
46915 CONTRACTED PRISONER BOARDING	-1,160,000	-1,160,000	-125,970.00	-23,361.00	-1,034,030.00	10.9%
46960 REGISTRAR'S SALARY SUPPLEMENT	-15,164	-15,164	-7,582.00	-3,791.00	-7,582.00	50.0%
46980 OTHER STATE GRANTS	-3,831,004	-3,459,402	-1,185,152.88	-219,956.84	-2,274,249.12	34.3%
46990 OTHER STATE REVENUES	-35,000	-35,000	-46,430.91	-27,878.67	11,430.91	132.7%
47235 HOMELAND SECURITY GRANTS	-74,350	-203,827	.00	.00	-203,827.00	.0%
47590 OTHER FEDERAL THROUGH STATE	-54,638	-185,535	-51,240.08	-13,974.75	-134,294.92	27.6%
47700 ASSET FORFEITURE FUNDS	-292,000	-292,000	-3,571.43	-3,571.43	-288,428.57	1.2%
47990 OTHER DIRECT FEDERAL REVENUE	-2,000	-2,000	-1,400.00	-200.00	-600.00	70.0%
48110 PRISONER BOARD	0	0	-52.33	-52.33	52.33	100.0%
48130 CONTRIBUTIONS	-262,973	-318,073	-178,454.75	-5,743.25	-139,618.25	56.1%
48140 CONTRACTED SERVICES	-264,000	-264,000	-104,428.31	-24,589.13	-159,571.69	39.6%
48610 DONATIONS	-4,110	-4,110	-10,900.60	-4,450.00	6,790.60	265.2%
49700 INSURANCE RECOVERY	0	-9,850	-61,773.34	-7,210.00	51,923.34	627.1%
49800 OPERATING TRANSFERS	-130,534	-130,534	.00	.00	-130,534.00	.0%
TOTAL COUNTY GENERAL	-102,918,773	-102,977,495	-53,857,055.34	-4,297,075.33	-49,120,439.66	52.3%
131 GENERAL ROADS						
40110 CURRENT PROPERTY TAX	-5,423,000	-5,423,000	-2,932,867.85	.00	-2,490,132.15	54.1%
40120 TRUSTEE'S COLLECTIONS - PYR	-108,000	-108,000	-46,952.27	.00	-61,047.73	43.5%
40125 TRUSTEE COLLECTIONS - BANKRUPT	-3,000	-3,000	-1,044.94	.00	-1,955.06	34.8%
40130 CIRCUIT/CHANCERY COLLECT-PYR	-50,000	-50,000	-24,480.13	.00	-25,519.87	49.0%
40140 INTEREST & PENALTY	-41,325	-41,325	-13,949.92	.00	-27,375.08	33.8%
40270 BUSINESS TAX	-120,000	-120,000	-20,774.18	-3,767.18	-99,225.82	17.3%
40280 MINERAL SEVERANCE TAX	-284,440	-284,440	-174,711.55	-88,656.06	-109,728.45	61.4%
40320 BANK EXCISE TAX	-28,143	-28,143	.00	.00	-28,143.00	.0%
44170 MISCELLANEOUS REFUNDS	-20,000	-20,000	-6,398.54	-986.69	-13,601.46	32.0%
44530 SALE OF EQUIPMENT	0	0	-14,800.00	.00	14,800.00	100.0%
46410 BRIDGE PROGRAM	-350,000	-350,000	-554,428.82	.00	204,428.82	158.4%
46420 STATE AID PROGRAM	-400,000	-400,000	.00	.00	-400,000.00	.0%
46920 GASOLINE & MOTOR FUEL TAX	-3,912,000	-3,912,000	-2,307,177.10	-381,578.95	-1,604,822.90	59.0%
46930 PETROLEUM SPECIAL TAX	-124,345	-124,345	-69,328.75	-12,151.14	-55,016.25	55.8%
49700 INSURANCE RECOVERY	-3,000	-3,000	.00	.00	-3,000.00	.0%
TOTAL GENERAL ROADS	-10,867,253	-10,867,253	-6,166,914.05	-487,140.02	-4,700,338.95	56.7%

MONTGOMERY COUNTY GOVERNMENT, TN



YEAR-TO-DATE BUDGET REPORT

FOR 2022 07

JOURNAL DETAIL 2022 1 TO 2022 7

	ORIGINAL ESTIM REV	REVISED EST REV	ACTUAL YTD REVENUE	ACTUAL MTD REVENUE	REMAINING REVENUE	PCT COLL
151 DEBT SERVICE						
40110 CURRENT PROPERTY TAX	-41,412,000	-41,412,000	-22,396,436.57	.00	-19,015,563.43	54.1%
40120 TRUSTEE'S COLLECTIONS - PYR	-650,000	-650,000	-357,628.35	.00	-292,371.65	55.0%
40125 TRUSTEE COLLECTIONS - BANKRUP	-20,000	-20,000	-7,980.19	.00	-12,019.81	39.9%
40130 CIRCUIT/CHANCERY COLLECT-PYR	-250,000	-250,000	-186,939.14	.00	-63,060.86	74.8%
40140 INTEREST & PENALTY	-200,000	-200,000	-106,527.98	.00	-93,472.02	53.3%
40210 LOCAL OPTION SALES TAX	-225,000	-225,000	-281,322.97	-67,756.21	56,322.97	125.0%
40250 LITIGATION TAX - GENERAL	-250,000	-250,000	-168,101.71	-26,740.38	-81,898.29	67.2%
40266 LITIGATION TAX-JAIL/WH/CH	-300,000	-300,000	-186,871.79	-29,455.88	-113,128.21	62.3%
40270 BUSINESS TAX	-120,000	-120,000	-20,774.18	-3,767.18	-99,225.82	17.3%
40285 ADEQUATE FACILITIES TAX	-1,500,000	-1,500,000	-1,616,940.00	-250,000.00	116,940.00	107.8%
40320 BANK EXCISE TAX	-175,000	-175,000	.00	.00	-175,000.00	.0%
44110 INTEREST EARNED	-500,000	-500,000	-180,895.41	-14,528.81	-319,104.59	36.2%
44170 MISCELLANEOUS REFUNDS	0	0	-5,838.75	.00	5,838.75	100.0%
44540 SALE OF PROPERTY	0	0	-129,735.00	.00	129,735.00	100.0%
44990 OTHER LOCAL REVENUES	-486,167	-486,167	.00	.00	-486,167.00	.0%
49800 OPERATING TRANSFERS	0	0	-10,500.00	.00	10,500.00	100.0%
TOTAL DEBT SERVICE	-46,088,167	-46,088,167	-25,656,492.04	-392,248.46	-20,431,674.96	55.7%
171 CAPITAL PROJECTS						
40110 CURRENT PROPERTY TAX	-8,627,500	-8,627,500	-4,665,927.95	.00	-3,961,572.05	54.1%
40120 TRUSTEE'S COLLECTIONS - PYR	-47,000	-47,000	-79,312.82	.00	32,312.82	168.8%
40125 TRUSTEE COLLECTIONS - BANKRUP	-2,000	-2,000	-1,619.49	.00	-380.51	81.0%
40130 CIRCUIT/CHANCERY COLLECT-PYR	-27,000	-27,000	-31,986.27	.00	4,986.27	118.5%
40140 INTEREST & PENALTY	-20,000	-20,000	-19,815.81	.00	-184.19	99.1%
40220 HOTEL/MOTEL TAX	-1,200,000	-1,200,000	-1,055,266.40	.00	-144,733.60	87.9%
40240 WHEEL TAX	-2,400,000	-2,400,000	-2,992,533.13	-521,106.02	592,533.13	124.7%
40320 BANK EXCISE TAX	-50,000	-50,000	.00	.00	-50,000.00	.0%
44110 INTEREST EARNED	-60,000	-60,000	-1,582.56	-221.04	-58,417.44	2.6%
46990 OTHER STATE REVENUES	0	0	-1,206,371.00	.00	1,206,371.00	100.0%
47590 OTHER FEDERAL THROUGH STATE	0	0	-16,122.91	.00	16,122.91	100.0%
48130 CONTRIBUTIONS	0	0	-67,606.95	-67,606.95	67,606.95	100.0%
48610 DONATIONS	0	0	-50.00	.00	50.00	100.0%
TOTAL CAPITAL PROJECTS	-12,433,500	-12,433,500	-10,138,195.29	-588,934.01	-2,295,304.71	81.5%
266 WORKER'S COMPENSATION						
49800 OPERATING TRANSFERS	-787,100	-787,100	.00	.00	-787,100.00	.0%

YEAR-TO-DATE BUDGET REPORT

FOR 2022 07

JOURNAL DETAIL 2022 1 TO 2022 7

	ORIGINAL ESTIM REV	REVISED EST REV	ACTUAL YTD REVENUE	ACTUAL MTD REVENUE	REMAINING REVENUE	PCT COLL
TOTAL WORKER'S COMPENSATION	-787,100	-787,100	.00	.00	-787,100.00	.0%
GRAND TOTAL	-173,094,793	-173,153,515	-95,818,656.72	-5,765,397.82	-77,334,858.28	55.3%

** END OF REPORT - Generated by Mariel Lopez-Gonzalez **

MONTGOMERY COUNTY GOVERNMENT, TN



YEAR-TO-DATE BUDGET REPORT

FOR 2022 07

JOURNAL DETAIL 2022 1 TO 2022 7

	ORIGINAL APPROP	REVISED BUDGET	YTD EXPENDED	MTD EXPENDED	ENCUMBRANCES	AVAILABLE BUDGET	PCT USED
101 COUNTY GENERAL							
51100 COUNTY COMMISSION	399,185	437,141	149,562.50	16,772.24	55,916.21	231,662.54	47.0%
51210 BOARD OF EQUALIZATION	8,344	8,344	403.70	.00	.00	7,940.30	4.8%
51220 BEER BOARD	5,020	5,020	1,034.19	.00	.00	3,985.81	20.6%
51240 OTHER BOARDS & COMMITTEES	5,168	5,168	2,015.73	402.85	.00	3,152.27	39.0%
51300 COUNTY MAYOR	629,227	635,276	342,229.33	47,449.35	40,673.35	252,373.12	60.3%
51310 HUMAN RESOURCES	1,029,626	1,115,524	491,421.10	49,806.50	219,553.24	404,549.43	63.7%
51400 COUNTY ATTORNEY	250,000	261,737	6,529.00	4,374.00	11,736.77	243,471.00	7.0%
51500 ELECTION COMMISSION	688,159	973,730	320,233.13	36,128.44	125,160.00	528,336.49	45.7%
51600 REGISTER OF DEEDS	604,962	610,228	348,816.70	39,130.98	12,791.33	248,619.97	59.3%
51720 PLANNING	436,949	436,949	322,689.69	107,563.23	.00	114,259.31	73.9%
51730 BUILDING	604,840	606,049	271,638.37	34,618.50	22,896.32	311,514.34	48.6%
51750 CODES COMPLIANCE	1,314,735	1,322,922	772,474.31	204,834.49	3,830.75	546,617.11	58.7%
51760 GEOGRAPHICAL INFO SYSTEMS	400,019	400,019	76,523.79	27,500.00	55,000.00	268,495.21	32.9%
51800 COUNTY BUILDINGS	437,634	456,957	259,624.91	33,644.08	24,839.36	172,493.08	62.3%
51810 FACILITIES	3,294,836	3,404,235	1,816,782.44	183,186.90	419,288.82	1,168,164.15	65.7%
51900 OTHER GENERAL ADMINISTRATION	1,512,928	1,770,942	856,104.57	42,135.61	239,016.42	675,821.21	61.8%
51910 ARCHIVES	389,021	389,196	205,975.52	24,437.40	5,634.91	177,585.57	54.4%
52100 ACCOUNTS & BUDGETS	849,023	871,097	479,638.27	58,940.17	6,862.98	384,595.79	55.8%
52200 PURCHASING	400,004	400,404	219,074.20	25,655.30	5,718.14	175,611.66	56.1%
52300 PROPERTY ASSESSOR'S OFFICE	1,978,568	1,984,734	882,952.87	118,161.39	171,115.49	930,665.64	53.1%
52400 COUNTY TRUSTEES OFFICE	886,635	899,598	483,331.04	74,458.73	34,983.29	381,283.59	57.6%
52500 COUNTY CLERK'S OFFICE	3,159,726	3,306,397	1,843,985.25	285,953.96	13,614.53	1,448,797.22	56.2%
52600 INFORMATION SYSTEMS	4,088,437	4,761,512	2,816,056.22	181,923.89	513,681.85	1,431,774.22	69.9%
52900 OTHER FINANCE	61,300	61,300	8,806.34	711.81	1,418.56	51,075.10	16.7%
53100 CIRCUIT COURT	3,990,720	4,006,387	2,241,201.83	277,444.92	20,088.79	1,745,096.06	56.4%
53300 GENERAL SESSIONS COURT	673,822	673,822	385,663.76	55,858.60	.00	288,158.24	57.2%
53330 DRUG COURT	70,000	73,809	21,559.40	3,211.06	4,659.69	47,590.26	35.5%
53400 CHANCERY COURT	790,424	796,511	459,861.19	60,008.90	3,159.17	333,490.97	58.1%
53500 JUVENILE COURT	1,431,767	1,481,002	738,139.10	82,389.57	210,095.62	532,767.56	64.0%
53600 DISTRICT ATTORNEY GENERAL	84,750	84,750	22,772.90	2,953.56	4,523.00	57,454.10	32.2%
53610 OFFICE OF PUBLIC DEFENDER	7,313	7,313	3,751.72	689.75	75.75	3,485.53	52.3%
53700 JUDICIAL COMMISSIONERS	295,288	295,884	177,317.45	22,447.21	1,461.32	117,105.23	60.4%
53800 VETERANS' TREATMENT COURT	460,128	469,610	220,376.38	30,142.42	34,880.95	214,352.67	54.4%
53900 OTHER ADMINISTRATION/ JUSTICE	527,442	527,442	228,293.08	47,693.47	.00	299,148.92	43.3%
53910 ADULT PROBATION SERVICES	1,240,167	1,240,167	519,852.39	62,697.85	47,466.25	672,848.36	45.7%
54110 SHERIFF'S DEPARTMENT	15,503,213	15,734,633	8,776,011.96	1,112,770.05	866,421.50	6,092,199.74	61.3%
54120 SPECIAL PATROLS	3,673,710	3,675,710	2,049,125.42	277,171.22	50,724.94	1,575,859.64	57.1%
54150 DRUG ENFORCEMENT	70,000	70,000	40,009.36	4,900.00	1,281.53	28,709.11	59.0%
54160 SEXUAL OFFENDER REGISTRY	14,000	14,000	1,087.34	757.99	919.38	11,993.28	14.3%
54210 JAIL	16,694,306	16,799,866	9,107,143.33	944,393.63	1,713,193.56	5,979,528.93	64.4%

MONTGOMERY COUNTY GOVERNMENT, TN



YEAR-TO-DATE BUDGET REPORT

FOR 2022 07

JOURNAL DETAIL 2022 1 TO 2022 7

	ORIGINAL APPROP	REVISED BUDGET	YTD EXPENDED	MTD EXPENDED	ENCUMBRANCES	AVAILABLE BUDGET	PCT USED
54220 WORKHOUSE	2,067,275	2,068,699	1,154,700.24	111,663.52	294,773.30	619,225.46	70.1%
54230 COMMUNITY CORRECTIONS	628,232	632,108	374,453.98	47,286.18	37,687.81	219,965.72	65.2%
54240 JUVENILE SERVICES	312,074	312,074	180,288.50	22,739.18	1,475.72	130,309.78	58.2%
54310 FIRE PREVENTION & CONTROL	643,800	650,430	190,034.14	20,835.38	58,659.91	401,736.10	38.2%
54410 EMERGENCY MANAGEMENT	633,703	633,978	340,264.54	30,942.00	1,938.11	291,775.35	54.0%
54490 OTHER EMERGENCY MANAGEMENT	0	129,477	21,495.17	.00	.00	107,981.83	16.6%
54610 COUNTY CORONER / MED EXAMINER	368,000	368,000	215,925.00	51,400.00	7,450.00	144,625.00	60.7%
55110 HEALTH DEPARTMENT	275,780	276,067	139,259.29	11,373.12	287.40	136,520.71	50.5%
55120 RABIES & ANIMAL CONTROL	1,514,635	1,552,920	739,756.64	92,547.94	99,365.07	713,798.58	54.0%
55130 AMBULANCE SERVICE	13,825,328	13,826,328	7,124,604.67	998,498.19	569,121.12	6,132,602.21	55.6%
55190 OTHER LOCAL HLTH SRVCS (WIC)	3,285,202	2,912,600	1,365,613.35	174,522.49	.00	1,546,986.65	46.9%
55390 APPROPRIATION TO STATE	185,244	185,244	151,332.00	.00	.00	33,912.00	81.7%
55590 OTHER LOCAL WELFARE SERVICES	20,825	20,825	9,000.00	500.00	150.00	11,675.00	43.9%
55900 OTHER PUBLIC HEALTH & WELFARE	25,000	25,000	.00	.00	.00	25,000.00	.0%
56500 LIBRARIES	2,181,380	2,214,246	1,660,684.50	553,561.50	.00	553,561.50	75.0%
56700 PARKS & FAIR BOARDS	2,003,600	2,100,164	1,051,013.03	174,525.83	53,474.31	995,676.71	52.6%
56900 OTHER SOCIAL, CULTURAL & REC	9,688	9,688	4,369.43	361.11	60.00	5,258.57	45.7%
57100 AGRICULTURAL EXTENSION SERVIC	452,670	480,114	206,539.99	101,520.85	31,960.42	241,613.30	49.7%
57300 FOREST SERVICE	2,000	2,000	2,000.00	.00	.00	.00	100.0%
57500 SOIL CONSERVATION	61,755	61,755	37,325.61	4,780.50	204.00	24,225.39	60.8%
58110 TOURISM	942,000	942,000	1,054,210.42	168,614.80	.00	-112,210.42	111.9%
58120 INDUSTRIAL DEVELOPMENT	1,299,906	1,299,906	948,674.00	.00	.00	351,232.00	73.0%
58220 AIRPORT	431,740	431,740	302,565.00	.00	.00	129,175.00	70.1%
58300 VETERAN'S SERVICES	616,455	616,455	358,200.84	45,722.98	1,662.49	256,591.67	58.4%
58400 OTHER CHARGES	1,951,966	2,087,466	1,352,536.48	.00	.00	734,929.52	64.8%
58500 CONTRIBUTION TO OTHER AGENCIE	436,500	466,036	98,126.00	.00	.00	367,910.00	21.1%
58600 EMPLOYEE BENEFITS	680,600	680,600	281,302.48	68,119.68	.00	399,297.52	41.3%
58900 MISC-CONT RESERVE	15,000	15,000	2,140.86	.00	.00	12,859.14	14.3%
64000 LITTER & TRASH COLLECTION	159,583	159,583	87,183.64	12,018.49	.00	72,399.36	54.6%
99100 OPERATING TRANSFERS	654,440	654,440	.00	.00	.00	654,440.00	.0%
TOTAL COUNTY GENERAL	104,645,777	106,890,329	57,423,669.58	7,274,853.76	6,100,953.43	43,365,706.38	59.4%

131 GENERAL ROADS

61000 ADMINISTRATION	538,173	604,813	346,662.64	47,107.27	5,837.11	252,313.44	58.3%
62000 HIGHWAY & BRIDGE MAINTENANCE	6,972,833	7,103,985	3,365,558.78	477,049.20	864,944.92	2,873,480.98	59.6%
63100 OPERATION & MAINT OF EQUIPMEN	1,340,686	1,352,175	647,479.14	74,786.55	130,217.43	574,478.66	57.5%
63600 TRAFFIC CONTROL	723,528	726,523	297,301.12	25,039.84	125,548.80	303,673.08	58.2%
65000 OTHER CHARGES	609,185	609,906	369,170.72	3,253.28	7,521.54	233,214.18	61.8%
66000 EMPLOYEE BENEFITS	57,980	57,980	18,826.23	5,473.47	.00	39,153.77	32.5%
68000 CAPITAL OUTLAY	5,402,545	6,175,385	1,111,773.83	35,990.09	2,520,777.64	2,542,833.69	58.8%

MONTGOMERY COUNTY GOVERNMENT, TN



YEAR-TO-DATE BUDGET REPORT

FOR 2022 07

JOURNAL DETAIL 2022 1 TO 2022 7

	ORIGINAL APPROP	REVISED BUDGET	YTD EXPENDED	MTD EXPENDED	ENCUMBRANCES	AVAILABLE BUDGET	PCT USED
TOTAL GENERAL ROADS	15,644,930	16,630,768	6,156,772.46	668,699.70	3,654,847.44	6,819,147.80	59.0%
151 DEBT SERVICE							
82110 PRINCIPAL-GENERAL GOVERNMENT	8,971,960	8,971,960	.00	.00	.00	8,971,960.00	.0%
82130 PRINCIPAL-EDUCATION	22,006,009	22,006,009	831,979.20	103,997.40	.00	21,174,029.80	3.8%
82210 INTEREST-GENERAL GOVERNMENT	7,970,954	7,970,954	3,999,654.34	.00	.00	3,971,299.66	50.2%
82230 INTEREST-EDUCATION	7,713,715	7,713,715	4,056,397.16	25,250.00	.00	3,657,317.84	52.6%
82310 OTHER DEBT SERV-COUNTY GOVT	453,500	453,500	172,717.61	1,509.00	.00	280,782.39	38.1%
82330 OTHER DEBT SERV.-EDUCATION	678,000	678,000	328,443.22	2,057.67	.00	349,556.78	48.4%
TOTAL DEBT SERVICE	47,794,138	47,794,138	9,389,191.53	132,814.07	.00	38,404,946.47	19.6%
171 CAPITAL PROJECTS							
00000 NON-DEDICATED ACCOUNT	80,000	80,000	139,243.75	.00	.00	-59,243.75	174.1%
91110 GENERAL ADMINISTRATION PROJEC	760,000	82,705,564	41,881,137.45	14,152,556.54	26,965,640.14	13,858,786.82	83.2%
91120 ADMIN OF JUSTICE PROJECTS	0	27,271	.00	.00	.00	27,271.00	.0%
91130 PUBLIC SAFETY PROJECTS	622,000	2,196,992	126,128.45	34,376.00	543,111.76	1,527,751.30	30.5%
91140 PUBLIC HEALTH /WELFARE PROJEC	3,599,098	6,372,644	2,656,158.10	282,168.26	1,884,421.50	1,832,064.62	71.3%
91150 SOCIAL/CULTURAL/REC PROJECTS	50,000	644,589	23,554.43	4,240.00	304,452.87	316,581.27	50.9%
91190 OTHER GENERAL GOVT PROJECTS	0	35,675	.00	.00	.00	35,675.00	.0%
91200 HIGHWAY & STREET CAP PROJECTS	0	5,653,621	341,086.44	20,420.73	790,363.38	4,522,171.09	20.0%
91300 EDUCATION CAPITAL PROJECTS	0	50,591,413	34,097,743.00	19,578,837.00	.00	16,493,670.00	67.4%
TOTAL CAPITAL PROJECTS	5,111,098	148,307,769	79,265,051.62	34,072,598.53	30,487,989.65	38,554,727.35	74.0%
266 WORKER'S COMPENSATION							
51310 HUMAN RESOURCES	0	0	550.19	458.19	.00	-550.19	100.0%
51810 FACILITIES	0	0	237.84	.00	.00	-237.84	100.0%
51920 RISK MANAGEMENT	602,864	639,344	164,146.71	21,131.64	66,383.16	408,814.38	36.1%
52300 PROPERTY ASSESSOR'S OFFICE	0	0	430.72	.00	.00	-430.72	100.0%
54110 SHERIFF'S DEPARTMENT	0	0	64,692.69	6,317.74	.00	-64,692.69	100.0%
54210 JAIL	0	0	19,038.22	490.69	.00	-19,038.22	100.0%
54310 FIRE PREVENTION & CONTROL	0	0	361.44	350.59	.00	-361.44	100.0%
55120 RABIES & ANIMAL CONTROL	0	0	629.49	.00	.00	-629.49	100.0%
55130 AMBULANCE SERVICE	0	0	2,298.10	.00	.00	-2,298.10	100.0%

MONTGOMERY COUNTY GOVERNMENT, TN



YEAR-TO-DATE BUDGET REPORT

FOR 2022 07

JOURNAL DETAIL 2022 1 TO 2022 7

	ORIGINAL APPROP	REVISED BUDGET	YTD EXPENDED	MTD EXPENDED	ENCUMBRANCES	AVAILABLE BUDGET	PCT USED
55754 LANDFILL OPERATION/MAINTENANC	0	0	20,505.81	1,200.21	.00	-20,505.81	100.0%
56700 PARKS & FAIR BOARDS	0	0	168.11	.00	.00	-168.11	100.0%
62000 HIGHWAY & BRIDGE MAINTENANCE	0	0	4,924.96	.00	.00	-4,924.96	100.0%
TOTAL WORKER'S COMPENSATION	602,864	639,344	277,984.28	29,949.06	66,383.16	294,976.81	53.9%
GRAND TOTAL	173,798,807	320,262,348	152,512,669.47	42,178,915.12	40,310,173.68	127,439,504.81	60.2%

** END OF REPORT - Generated by Mariel Lopez-Gonzalez **

MONTGOMERY COUNTY DRIVER SAFETY PROGRAM

QUARTERLY REPORT: REVENUE AND ATTENDEES

OCTOBER - DECEMBER 2021

*ADULT DRIVER IMPROVEMENT PROGRAM

<u>Rev Rec:</u> October 2021.....\$1,410.75	<u>Attendees:</u> October 2021.....30 WebEx
November 2021....\$1,474.87	November 2021...23 WebEx
December 2021....\$1,603.12	December 2021...27 WebEx
Total.....\$4,488.74	Total.....80

*ADIP BOOK FEES

<u>Rev Rec:</u> October 2021.....\$ 73.15
November 2021.....\$ 76.47
December 2021.....\$ 83.12
Total.....\$232.74

*TEEN DRIVER AWARENESS

<u>Rev Rec:</u> October 2021.....\$380.00	<u>Attendees:</u> October 2021.....26
November 2021...\$266.00	November 2021....0
December 2021...\$228.00	December 2021...14
Total.....\$874.00	Total.....40

***REALITY**

<u>Rev Rec:</u> October 2021.....\$	28.50	<u>Attendees:</u> October 2021.....0
November 2021.....\$	0.00	November 2021.....0
December 2021.....\$	0.00	December 2021.....4
Total.....\$	28.50	Total.....4

***DDC 4**

<u>Rev Rec:</u> October 2021.....\$	0.00	<u>Attendees:</u> October 2021.....0
November 2021.....\$	9.50	November 2021.....0
December 2021.....\$	14.25	December 2021.....0
Total.....\$	23.75	Total.....0