

**CALL TO ORDER**

**PLEDGE OF ALLEGIANCE**

**INVOCATION** – Chaplain Joe Creek

**ROLL CALL**

**PROCLAMATIONS**

1. Governor's Volunteer Stars Award Recipient – Sherry Pickering
2. Camp Rainbow Day – Steve, Diane and Jereme Miner; Mr. Allen Hall
3. Vickie Koelman – Retirement

**APPROVAL OF JANUARY 9, 2017 MINUTES**

**VOTE ON ZONING RESOLUTIONS**

**CZ-24-2016:** Application of Barbara F. Hayes from R-1 to AG (**Deferred from January**)

**CZ-25-2016:** Application of Johnny Tucker from AG to R-1

**CZ-1-2017:** Application of C B P Properties from R-1 to C-5

**CZ-2-2017:** Application of Kevin Huh from R-4 to R-1

**CZ-3-2017:** Application of Beverly Ross from C-5 to AG

**VOTE ON OTHER RESOLUTIONS**

**17-2-1:** Resolution to Amend the Budgets of Various Funds for Fiscal Year 2017 in Certain Areas of Revenues and Expenditures

**17-2-2:** Resolution Endorsing Madison County's Resolution to Name the Planned TBI Facility After the Late TBI Agent Dee Frazier

## **UNFINISHED BUSINESS**

### **REPORTS**

1. County Clerk's Report – (requires approval by Commission)

### **REPORTS FILED**

1. Driver Safety Program Quarterly Report – October – December, 2016
2. Permit Revenue and Adequate Facilities Reports – January, 2017
3. Trustee Reports
4. Project Quarterly Report, February, 2017
5. **Accounts & Budgets Monthly Report**
6. **Trustee's Monthly Financial Report for January**
7. **Highway Department – Road System List (needs approval)**
8. **Highway Department – 2016 County Road List (needs approval)**
9. **Highway Department – 2017 County Road List for January (needs approval)**
10. **Highway Department – Quarterly Report (October thru December, 2016)**

### **NOMINATING COMMITTEE NOMINATIONS** – Commissioner Robert Nichols, Chairman

### **COUNTY MAYOR APPOINTMENTS** – Mayor Durrett

### **ANNOUNCEMENTS**

Reminder: The March Formal Commission meeting will be on Tuesday, March 14, beginning at 6:00 p.m.

### **ADJOURN**



# COUNTY COMMISSION MINUTES FOR

JANUARY 9, 2017

SUBMITTED FOR APPROVAL FEBRUARY 13, 2017

BE IT REMEMBERED that the Board of Commissioners of Montgomery County, Tennessee, met in regular session on Monday, January 9, 2017, at 6:00 P.M. at the Montgomery County Courthouse. Present and presiding, the Hon. Jim Durrett, County Mayor (Chairman). Also present, Jeff Truitt, Chief of Staff, Kellie A. Jackson, County Clerk, John Fuson, Sheriff, Tim Harvey, County Attorney, Jeff Taylor, Director of Accounts and Budgets, and the following Commissioners:

Jerry Allbert	Robert Gibbs	Robert Nichols
Ed Baggett	Monroe Gildersleeve	Wallace Redd
Martha Brockman	David Harper	Larry Rocconi
Brandon Butts	Arnold Hodges	Ron J. Sokol
Joe L. Creek	Jason A. Hodges	Audrey Tooley
John M. Gannon	Garland Johnson	Tommy Vallejos
John M. Genis	Charles Keene	Joe Weyant

PRESENT: 21

ABSENT: None

When and where the following proceedings were had and entered of record, to-wit:

**A presentation on new Property Assessment Software was given by Erinne Hester.**

**A United Way presentation was given by Ginna Holleman.**

**The minutes of the December 12, 2016, meeting of the Board of Commissioners, were approved.**

**The following Resolutions were Adopted:**

- CZ-23-2016** Resolution of the Montgomery County Board of Commissioners Amending the Zone Classification of the Property of Dawn Block
- CZ-26-2016** Resolution of the Montgomery County Board of Commissioners Amending the Zone Classification of the Property of Jack H. Dowlen, Jr.
- CZ-27-2016** Resolution of the Montgomery County Board of Commissioners Amending the Zone Classification of the Property of Faye Hand Chester
- 17-1-1** Amended Resolution Amending the Budget of the Montgomery County Archives to Fund an Additional Full Time Clerk
- 17-1-2** Resolution to Accept Grant Funding for the Montgomery County Animal Care and Control through Maddie's Fund
- 17-1-3** Resolution to Accept Grant Funding for the Montgomery County Animal Care and Control through Pet Smart Charities
- 17-1-4** Resolution of the Montgomery County Highway Department to Accept Additional State Aid Funds from the State of Tennessee
- 17-1-5** Amended Resolution to Repeal the Geographic District Requirements for Committee Appointments to the Nominating Committee and School Liaison Committee
- 17-1-6** Resolution for the Adoption of a Fee Pursuant to Tennessee Code Annotated 68-211-835(F) by Bi-County Solid Waste Management
- 17-1-7** Resolution to Add Members of the Budget Committee to the Membership of the Loss Control Committee

**The following Resolution was Deferred until the next formal meeting:**

- CZ-24-2016** Resolution of the Montgomery County Board of Commissioners Amending the Zone Classification of the Property of Barbara F. Hayes

**The County Clerk's Report for the month of December was Approved.**

## **Reports Filed:**

1. Building & Codes Monthly Report
2. Clarksville Regional Airport – Quarterly Report
3. Trustee's Monthly Report
4. Accounts & Budgets Monthly Report

## **Nominating Committee Nominations Approved:**

### **AGRICULTURAL EXTENSION COMMITTEE**

2-yr term (max 6 yrs)

Sue Cooper has served two years and is eligible to be nominated to serve another two-year term to expire January, 2019.

Commissioner Brandon Butts has served two years and is eligible to be nominated to serve another two-year term to expire January, 2019.

Joshua Johnson has served two years and is eligible to be nominated to serve another two-year term to expire January, 2019.

### **COUNTY HISTORIAN**

8-yr term

Eleanor Williams is eligible to be nominated to serve another eight-year term to expire 2025.

### **JAIL & JUVENILE COMMITTEE**

2-yr term (max 6 yrs)

Commissioner Ron Sokol has served two years and is eligible to be nominated to serve another two-year term to expire January, 2019.

Commissioner Joe Weyant has been filling the unexpired term of Mark Riggins and is now eligible to be nominated to serve his first full two-year term to expire January, 2019.

### **NOMINATING COMMITTEE**

2-yr term (max 4 yrs)

Deferred until February

### **SCHOOL LIAISON COMMITTEE**

2-yr term (max 4 yrs)

Deferred until February

## **Mayor Nominations Approved:**

### **ANIMAL CONTROL COMMITTEE**

2-yr term (max 4 yrs)

Commissioner Garland Johnson is eligible to serve his second two-year term to expire January, 2019.

Amy Shaver (Humane Organization) is eligible to serve her second two-year term to expire January, 2019.

Sgt. David O'Dell (City Police Department) is eligible to serve his second two-year term to expire January, 2019.

### **PURCHASING COMMITTEE**

1-yr term (max 4 yrs)

Commissioner Joe Weyant nominated to replace Commissioner John Gannon who has served his four-year term; term to expire January, 2018.

Commissioner Larry Rocconi is eligible to serve his final one-year term to expire January, 2018.

Commissioner Monroe Gildersleeve has served two years and is eligible to serve another one-year term to expire January, 2018.



Commissioner Audrey Tooley has served two years and is eligible to serve another one-year term to expire January, 2018.

**RULES COMMITTEE**

2-yr terms (max 4 yrs)

Commissioner Garland Johnson nominated to replace Commissioner Joe Creek who has served his four-year term; term to expire January, 2019.

Commissioner David Harper has served two years and is eligible to serve another two-year term to expire January, 2019.

Commissioner Larry Rocconi has served two years and is eligible to serve another two-year term to expire January, 2019.

Commissioner John Genis has served two years and is eligible to serve another two-year term to expire January, 2019.

Commissioner Jason Hodges has served two years and is eligible to serve another two-year term to expire January, 2019.

**Mayor Appointments Announced:**

**BUDGET COMMITTEE**

1-yr term (max 4 yrs)

Deferred to February.

**MUSEUM BOARD**

1-yr term

Commissioner Charlie Keene appointed to serve another one-year term as an Ex Officio member, term to expire January, 2018.

**RESIDENTIAL DEVELOPMENT COMMISSION**

2-yr terms (max 4 yrs)

Rex Hawkins (Housing Task Force) has served three years and is eligible to be appointed to serve another one-year term to expire January, 2018.

**STORM WATER BOARD OF APPEALS**

2-yr terms (max 4 yrs)

Nick Powell (Technical) appointed to serve another two-year term to expire January, 2019.

Eric Sims (Lay Member) appointed to serve another two-year term to expire January, 2019.

Matt Lyle (Lay Member) appointed to serve another two-year term to expire January, 2019.

Leo Milan (Lay Member) appointed to serve another one-year term to expire January, 2018.

Alan Burkhart (Lay Member) appointed to serve another one-year term to expire January, 2018.

Allison Means (Alternate) appointed to serve another one-year term to expire January, 2018.

**The Board was adjourned.**

Submitted by:

  
Kellie A. Jackson  
County Clerk



## COUNTY ZONING ACTIONS

The following case(s) will be considered for final action at the formal session of the Board of County Commissioners meeting on: **Monday, February 6, 2017**. The public hearing will be held on: **Monday, February 13, 2017**.

CASE NUMBER: CZ-24-2016

Applicant: Barbara F Hayes

Location: Property fronting on the south frontage of Church Rd. 2,244 +/- feet west of the Church Rd. & Cumberland Heights Rd. intersection.

Request: R-1 Single-Family Residential District to  
AG Agricultural District

County Commission District: 6

STAFF RECOMMENDATION: APPROVAL

PLANNING COMMISSION RECOMMENDATION: APPROVAL

\*\*\*\*\*

CASE NUMBER: CZ-25-2016

Applicant: Johnny Tucker

Location: Property fronting on the south frontage of Woodlawn Rd. 1,450 +/- feet east of the Woodlawn Rd. & Vick Ln. intersection.

Request: AG Agricultural District to  
R-1 Single-Family Residential District

County Commission District: 7

STAFF RECOMMENDATION: APPROVAL

PLANNING COMMISSION RECOMMENDATION: APPROVAL

\*\*\*\*\*

CASE NUMBER: CZ-1-2017

Applicant: C B P Properties

Location: Property east of Highway 48/13 & south of Ramblewood Dr.

Request: R-1 Single-Family Residential District to  
C-5 Highway & Arterial Commercial District

County Commission District: 4

STAFF RECOMMENDATION: APPROVAL

PLANNING COMMISSION RECOMMENDATION: APPROVAL

\*\*\*\*\*

CASE NUMBER: CZ-2-2017

Applicant: Kevin Huh

Agent: Christian Black

Location: Portions of property located north & south of Ramblewood Dr.

Request: R-4 Multiple Family Residential District to  
R-1 Single-Family Residential District

County Commission District: 4

STAFF RECOMMENDATION: APPROVAL

PLANNING COMMISSION RECOMMENDATION: APPROVAL

\*\*\*\*\*

CASE NUMBER: CZ-3-2017

Applicant: Beverly Ross

Location: Property located on the south frontage of Dover Rd. (US Highway 79) , 2,060 +/- feet east of  
the Stewart County/Montgomery County line.

Request: C-5 Highway and Arterial Commercial District to  
AG Agricultural District

County Commission District: 7

STAFF RECOMMENDATION: APPROVAL

PLANNING COMMISSION RECOMMENDATION: APPROVAL

\*\*\*\*\*

**CLARKSVILLE-MONTGOMERY COUNTY REGIONAL PLANNING COMMISSION**

**STAFF REVIEW - ZONING**

**RPC MEETING DATE:** 12/28/2016

**CASE NUMBER:** CZ - 24 - 2016

**NAME OF APPLICANT:** Barbara F

Hayes

**AGENT:**

---

**GENERAL INFORMATION**

**PRESENT ZONING:** R-1

**PROPOSED ZONING:** AG

**EXTENSION OF ZONE**

**CLASSIFICATION:** NO

**APPLICANT'S STATEMENT FOR PROPOSED USE:** To temporarily set up mobile home and use property for farm purposes.

**PROPERTY LOCATION:** Property fronting on the south frontage of Church Rd. 2,244 +/- feet west of the Church Rd. & Cumberland Heights Rd. intersection.

**ACREAGE TO BE REZONED:** 64.0 +/-

**DESCRIPTION OF PROPERTY AND SURROUNDING USES:** Farmland with rolling hills and treelines.

**GROWTH PLAN AREA:**

PGA **TAX PLAT:** 21

**PARCEL(S):** 2.00

**CIVIL DISTRICT:** 13

**CITY COUNCIL WARD:**

**COUNTY COMMISSION DISTRICT:** 6

**PREVIOUS ZONING HISTORY:**

(to include zoning, acreage and  
action by legislative body)

# CLARKSVILLE-MONTGOMERY COUNTY REGIONAL PLANNING COMMISSION

## STAFF REVIEW - ZONING

### DEPARTMENT COMMENTS

- |   |  |  |
|---|--|--|
| <input type="checkbox"/> GAS AND WATER ENG. SUPPORT MGR.  | <input type="checkbox"/> ATT                                 | <input checked="" type="checkbox"/> DIV. OF GROUND WATER |
| <input type="checkbox"/> GAS AND WATER ENG. SUPPORT COOR. | <input type="checkbox"/> FIRE DEPARTMENT                     | <input type="checkbox"/> HOUSING AUTHORITY               |
| <input checked="" type="checkbox"/> UTILITY DISTRICT      | <input checked="" type="checkbox"/> EMERGENCY MANAGEMENT     | <input type="checkbox"/> INDUSTRIAL DEV BOARD            |
| <input type="checkbox"/> JACK FRAZIER                     | <input type="checkbox"/> POLICE DEPARTMENT                   | <input type="checkbox"/> CHARTER COMM.                   |
| <input type="checkbox"/> CITY STREET DEPT.                | <input type="checkbox"/> SHERIFF'S DEPARTMENT                | <input type="checkbox"/> Other...                        |
| <input type="checkbox"/> TRAFFIC ENG. - ST. DEPT.         | <input type="checkbox"/> CITY BUILDING DEPT.                 |  |
| <input checked="" type="checkbox"/> COUNTY HIGHWAY DEPT.  | 1. <input checked="" type="checkbox"/> COUNTY BUILDING DEPT. |  |
| <input checked="" type="checkbox"/> CEMC                  | <input type="checkbox"/> SCHOOL SYSTEM OPERATIONS            |  |
| <input type="checkbox"/> DEPT. OF ELECTRICITY (CDE)       | <input type="checkbox"/> FT. CAMPBELL                        |  |

#### 1. CITY ENGINEER/UTILITY DISTRICT:

No Comment(s) Received

2.

#### 1a. COST TO ENGINEER/UTILITY DISTRICT:

No Comment(s) Received

#### 2. STREET DEPARTMENT/ COUNTY HIGHWAY DEPARTMENT:

3.

#### 2a. COST TO STREET/HIGHWAY DEPT.:

Comments Received From Department And They Had No Concerns.

#### 3. DRAINAGE COMMENTS:

4.

#### 3a. DRAINAGE COST:

5.

#### 4. CDE/CEMC:

#### 4a. COST TO CDE/CEMC:

6.

#### 5. CHARTER COMM./BELL SOUTH:

#### 5a. COST TO CHARTER AND/OR BELL SOUTH:

7.

Comments Received From Department And They Had No Concerns.

#### 6. FIRE DEPT/EMERGENCY MGT.:

#### 6a. COST FIRE DEPT/EMERGENCY MGT.:

8.

#### 7. POLICE DEPT/SHERIFF'S OFFICE:

#### 7a. COST TO POLICE DEPT./SHERIFF'S DEPT:

Comments Received From Department And They Had No Concerns.

#### 8. CITY BUILDING DEPARTMENT/ COUNTY BUILDING DEPARTMENT:

9.

#### 8a. COST TO CITY/COUNTY BLDG. & CODES:

#### 9. SCHOOL SYSTEM:

ELEMENTARY:

MIDDLE SCHOOL:

HIGH SCHOOL:

10.

#### 9a. COST TO SCHOOL SYSTEM:

#### 10. FT. CAMPBELL:

#### 10a. COST TO FT. CAMPBELL:

#### 11. OTHER COMMENTS:

11.



**CLARKSVILLE-MONTGOMERY COUNTY REGIONAL PLANNING COMMISSION**  
**STAFF REVIEW - ZONING**

**PLANNING STAFF'S STUDY AND RECOMMENDATION**

**IMPACT OF PROPOSED USE ON** Minimal  
**SURROUNDING DEVELOPMENT:**

**INFRASTRUCTURE:**

**WATER SOURCE:** CUMBERLAND HEIGHTS

**PIPE SIZE:**

**SEWER SOURCE:** SEPTIC

**ACCESSIBILITY:** CHURCH RD.

**DRAINAGE:**  
VARIES

**DEVELOPMENT ESTIMATES:**

**APPLICANT'S ESTIMATES**

**HISTORICAL ESTIMATES**

**LOTS/UNITS:**

**ROAD MILES:**

**POPULATION:**

**ELEMENTARY SCHOOL STUDENTS:**

**MIDDLE SCHOOL STUDENTS:**

**HIGH SCHOOL STUDENTS:**

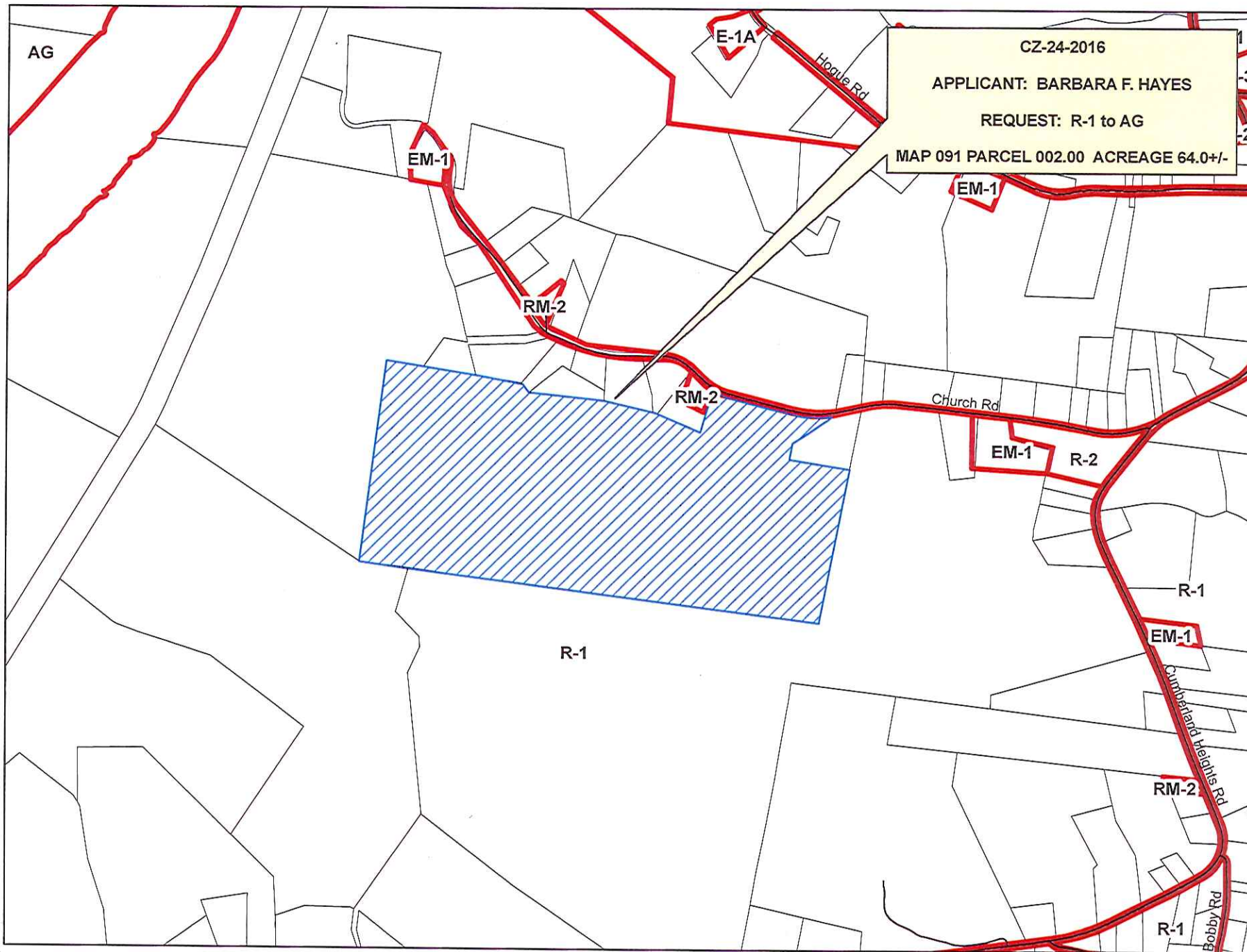
**APPLICABLE COMPREHENSIVE PLAN ELEMENTS:**

Cumberland Planning Area: Least densely populated planning area in Montgomery County

**STAFF RECOMMENDATION:** **APPROVAL**

1. The proposed zoning request is consistent with Growth Plan (as in the County) and adopted Land Use Plan.
2. Adequate infrastructure serves the site.
3. No adverse environmental issues were identified relative to this request.
4. Proposed Agricultural zoning classification is consistent with the established residential uses in the area.
- 5.

1P



CASE NUMBER: CZ 24 2016 MEETING DATE 12/28/2016

APPLICANT: Barbara F Hayes

PRESENT ZONING R-1 PROPOSED ZONING AG

TAX PLAT # 91 PARCEL 2.00

GEN. LOCATION Property fronting on the south frontage of Church Rd. 2,244 +/- feet west of the Church Rd. & Cumberland Heights Rd. intersection.

\*\*\*\*\*

PUBLIC COMMENTS

None received as of 9:30 a.m. on 12/28/2016 (jhb).

**CLARKSVILLE-MONTGOMERY COUNTY REGIONAL PLANNING COMMISSION**

**STAFF REVIEW - ZONING**

**RPC MEETING DATE:** 1/25/2017

**CASE NUMBER:** CZ - 25 - 2016

**NAME OF APPLICANT:** Johnny

Tucker

**AGENT:**

---

**GENERAL INFORMATION**

**PRESENT ZONING:** AG

**PROPOSED ZONING:** R-1

**EXTENSION OF ZONE**  
**CLASSIFICATION:** NO

**APPLICANT'S STATEMENT** To allow for development of a single-family subdivision.  
**FOR PROPOSED USE:**

**PROPERTY LOCATION:** Property fronting on the south frontage of Woodlawn Rd. 1,450+/- feet east of the Woodlawn Rd. & Vick Ln. intersection.

**ACREAGE TO BE REZONED:** 16.5

**DESCRIPTION OF PROPERTY** Semi wooded tract with varying topography with existing residential structures.  
**AND SURROUNDING USES:**

**GROWTH PLAN AREA:**

PGA **TAX PLAT:** 52

**PARCEL(S):** 118.00

**CIVIL DISTRICT:** 9th

**CITY COUNCIL WARD:**

**COUNTY COMMISSION DISTRICT:** 7

**PREVIOUS ZONING HISTORY:**  
**(to include zoning, acreage and**  
**action by legislative body)**



# CLARKSVILLE-MONTGOMERY COUNTY REGIONAL PLANNING COMMISSION

## STAFF REVIEW - ZONING

### DEPARTMENT COMMENTS

- ☐ GAS AND WATER ENG. SUPPORT MGR.
- ☐ GAS AND WATER ENG. SUPPORT COOR.
- ☒ UTILITY DISTRICT
- ☐ JACK FRAZIER
- ☐ CITY STREET DEPT.
- ☐ TRAFFIC ENG. - ST. DEPT.
- ☒ COUNTY HIGHWAY DEPT.
- ☒ CEMC
- ☐ DEPT. OF ELECTRICITY (CDE)

- ☐ ATT
- ☐ FIRE DEPARMENT
- ☒ EMERGENCY MANAGEMENT
- ☐ POLICE DEPARTMENT
- ☒ SHERIFF'S DEPARTMENT
- ☐ CITY BUILDING DEPT.
- 1. ☒ COUNTY BUILDING DEPT.
- ☒ SCHOOL SYSTEM OPERATIONS
- ☒ FT. CAMPBELL

- ☒ DIV. OF GROUND WATER
- ☐ HOUSING AUTHORITY
- ☐ INDUSTRIAL DEV BOARD
- ☐ CHARTER COMM.
- ☐ Other...

#### 1. CITY ENGINEER/UTILITY DISTRICT:

Request To Know Number Of Lots.

2.

#### 1a. COST TO ENGINEER/UTILITY DISTRICT:

No Comment(s) Received

#### 2. STREET DEPARTMENT/

#### COUNTY HIGHWAY DEPARTMENT:

3.

#### 2a. COST TO STREET/HIGHWAY DEPT.:

Comments Received From Department And They Had No Concerns.

#### 3. DRAINAGE COMMENTS:

4.

#### 3a. DRAINAGE COST:

5.

#### 4. CDE/CEMC:

#### 4a. COST TO CDE/CEMC:

6.

#### 5. CHARTER COMM./BELL SOUTH:

#### 5a. COST TO CHARTER AND/OR BELLSOUTH:

7.

Comments Received From Department And They Had No Concerns.

#### 6. FIRE DEPT/EMERGENCY MGT.:

#### 6a. COST FIRE DEPT/EMERGENCY MGT.:

8.

No Comment(s) Received

#### 7. POLICE DEPT/SHERIFF'S OFFICE:

#### 7a. COST TO POLICE DEPT./SHERIFF'S DEPT:

Comments Received From Department And They Had No Concerns.

#### 8. CITY BUILDING DEPARTMENT/ COUNTY BUILDING DEPARTMENT:

9.

#### 8a. COST TO CITY/COUNTY BLDG. & CODES:

#### 9. SCHOOL SYSTEM:

ELEMENTARY: WOODLAWN

MIDDLE SCHOOL: NEW PROVIDENCE

HIGH SCHOOL: NORTHWEST

10.

#### 9a. COST TO SCHOOL SYSTEM:

#### 10. FT. CAMPBELL:

Not Opposed To Zone Change. Wishes To Work With Owner During Development. Letter In File. Chris Brown, Fort Campbell Planning

#### 10a. COST TO FT. CAMPBELL:

#### 11. OTHER COMMENTS:

11.

**CLARKSVILLE-MONTGOMERY COUNTY REGIONAL PLANNING COMMISSION**  
**STAFF REVIEW - ZONING**

**PLANNING STAFF'S STUDY AND RECOMMENDATION**

**IMPACT OF PROPOSED USE ON  
SURROUNDING DEVELOPMENT:**

Increased traffic, light & noise.

**INFRASTRUCTURE:**

**WATER SOURCE:** WOODLAWN

**PIPE SIZE:**

**SEWER SOURCE:** SEPTIC

**ACCESSIBILITY:** WOODLAWN RD.

**DRAINAGE:**  
VARIES

**DEVELOPMENT ESTIMATES:**

**APPLICANT'S ESTIMATES**

**HISTORICAL ESTIMATES**

**LOTS/UNITS:**

20

29

**ROAD MILES:**

**POPULATION:**

**ELEMENTARY SCHOOL STUDENTS:**

**MIDDLE SCHOOL STUDENTS:**

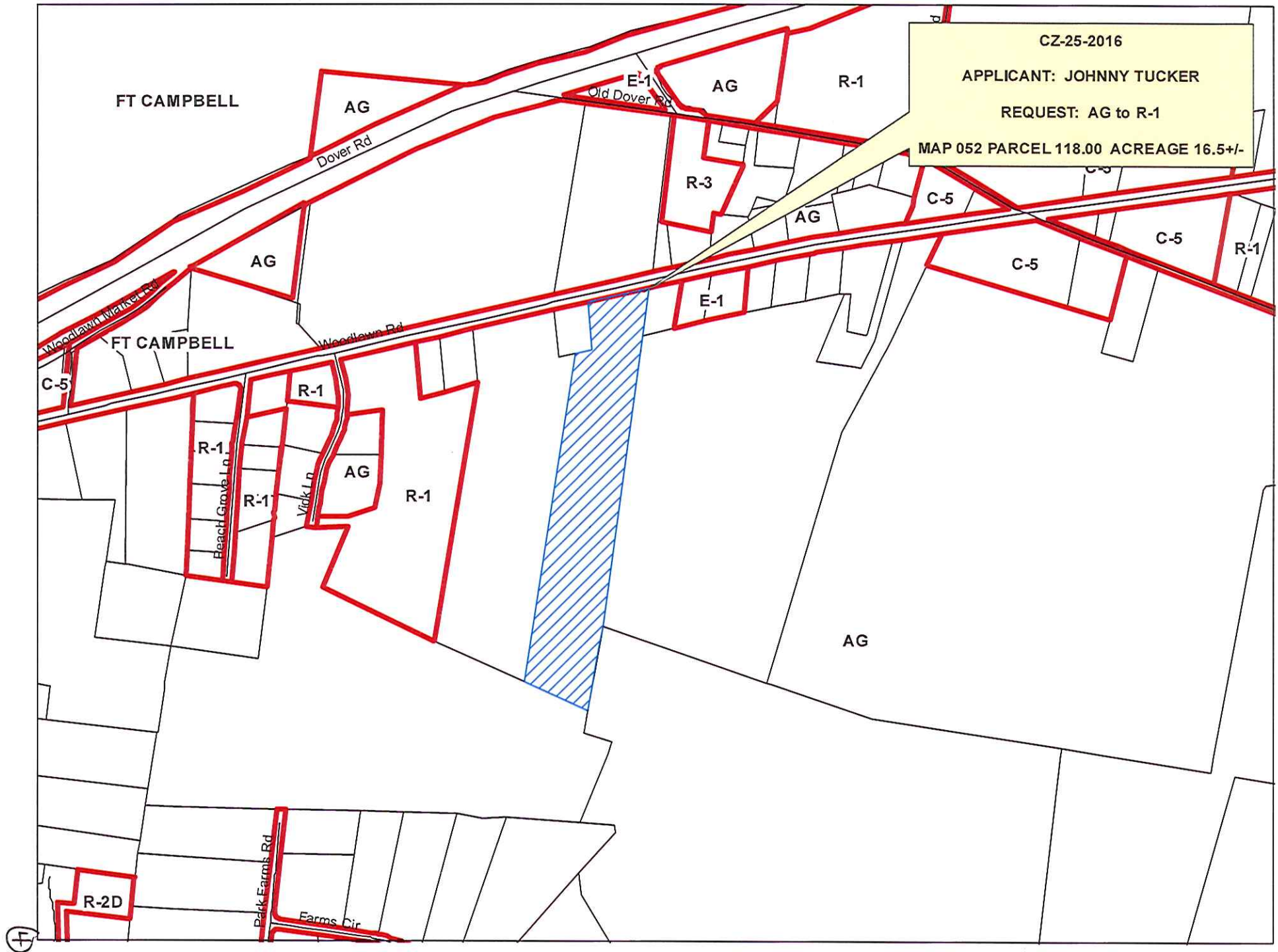
**HIGH SCHOOL STUDENTS:**

**APPLICABLE COMPREHENSIVE PLAN ELEMENTS:**

Woodlawn Planning Area (Planning Area # 16) The planning area has access to the "Back Gate" of Ft. Campbell and thus is a favorite off-post venue for military personnel, given its convenient proximity. It is thought that this area has its future more tightly tied to the military reservation than most. U.S. 79 known locally as Dover Road is the major east-west axis in this planning area.

**STAFF RECOMMENDATION: APPROVAL**

1. The proposed zoning request is consistent with Growth Plan (as in the County) and adopted Land Use Plan.
2. Adequate infrastructure serves the site.
3. No adverse environmental issues were identified relative to this request.
4. Request of R-1 Single Family is not out of character with other pockets of single family residential in the area.
- 5.





CASE NUMBER: CZ 25 2016 MEETING DATE 1/25/2017

APPLICANT: Johnny Tucker

PRESENT ZONING AG PROPOSED ZONING R-1

TAX PLAT # 52 PARCEL 118.00

GEN. LOCATION Property fronting on the south frontage of Woodlawn Rd. 1,450+/- feet east of the  
Woodlawn Rd. & Vick Ln. intersection.

\*\*\*\*\*

PUBLIC COMMENTS

None received as of 10:30 a.m. on 1/25/2017 (jhb).



**Spainhoward, John T**

C2-25-2016

---

**From:** Candy Crain <miztruck167@gmail.com>  
**Sent:** Sunday, January 22, 2017 12:20 PM  
**To:** Spainhoward, John T  
**Subject:** rezoning of land of Woodlawn Rd. in Woodlawn

Mr. Spainhoward,

We would like to express our concern about the rezoning of tax map: 52, parcel #: 118.00. Woodlawn Rd. was at one time Dover Rd. with lots of traffic. Since the building of the new Dover Rd. traffic has died down considerably. Where the road to this new subdivision will come out, will be directly in front of the middle of our yard. We are concerned about the added traffic, afraid that once again, our road will become another Dover Rd.

Thank you for your time

Kerry and Candy Crain

Spainhoward, John T

CZ-25-2016

**From:** Bhrett Sikkema <bhrettsikkema@live.com>  
**Sent:** Monday, January 16, 2017 7:19 PM  
**To:** Spainhoward, John T  
**Subject:** Concerns on CZ-25-2016

Sir,

This is in regards to the proposal to change the designation on the property listed in Case Number CZ-25-2016, from AG Agricultural to R-1 Single-Family Residential with the purpose of building a subdivision.

My wife and I are not in favor of having a subdivision built in the area directly behind my property for many different reasons. As the owner of the property that is adjacent with nothing more than a small wood line and creek as the border, I worry about the impact this subdivision will have on my property. I moved to Woodlawn for the peace and quiet. After many years of military service and living in many subdivisions on and off post, this is something I did not want to deal with again. The noise of many different people living that close together and that close to my home is not something I want to deal with again. The ability to stand in my yard and see the evening sky without the interference of city lights is something I enjoy greatly. This will be impacted with a subdivision basically in my backyard. The access to the property is less than fifty feet from my own drive and is the only access point from Woodlawn Road to the subdivision. This is a major concern as traffic will continuously be going in and out of the subdivision causing traffic issues in front of my home. Then there is the noise pollution and light pollution that the new construction and houses will cause far into the future. Not to mention the immediate concern of air pollution that will be caused by the new construction of homes and roads to access the subdivision. These are personal reasons that both myself and my wife are deeply concerned about. You are asking us to accept a dimensioned quality of life with the changes you have purposed.

Other issues that we have pertain to more than just us. Woodlawn Road is not a very wide road and adding additional traffic on it is a concern, especially at times when children are being picked up and dropped off at the elementary school. This is already an issue as people are required to pull off the side of the road as much as possible, which does impede the flow of traffic in the morning and afternoon hours. There is also the Emergency Services that uses Woodlawn Road on a daily basis. By adding more congestion to this area, you will be adding to their reactionary times, thus impeding their ability to do their job in a timely fashion. Also with this, depending on the size of the subdivision is our EMS/Fire Department equipped and staffed to handle the additional structures and residents. Another concern is the environmental impact this will have on the stream/creek that runs the border of the property. As this is a fresh water stream and has water in it year round it is likely that some of the wells in the area would be impacted if it became dammed and or polluted due to new construction. As there is a large agricultural base in the area, any change or damage to wells that are either fed or have ground water from the creek to maintain levels would be affected.

These are our concerns and hope that they will be considered and addressed prior to any changes to the designation of this property is made.

Sincerely,

Bhrett & Catherine Sikkema  
2650 Woodlawn Road  
Woodlawn TN 37191



CZ-25-2016



REPLY TO  
ATTENTION OF

DEPARTMENT OF THE ARMY  
HEADQUARTERS, UNITED STATES ARMY GARRISON, FORT CAMPBELL  
39 NORMANDY BOULEVARD  
FORT CAMPBELL, KENTUCKY 42223-5617

January 20, 2017

Directorate of Public Works

David Ripple, Director  
Clarksville-Montgomery County Planning Commission  
329 Main Street  
Clarksville, Tennessee 37040

Dear Dr. Ripple:

I am sending this letter to follow-up on our discussions last month regarding planning commission agenda item CZ-25-2016 (Johnny Tucker Zone Change Request from AG to R-1).

As shown in the 2010 Fort Campbell Joint Land Use Study (JLUS) Plan, this property appears to be located underneath the outer flight approach of Sabre Army Heliport and may be exposed to low-level aircraft overflights, to include fixed-wing aircraft. You should also be aware that there are some runway improvements currently being undertaken at Campbell Army Airfield, our primary airfield in Kentucky, which will increase the number and type of flight operations occurring at Sabre. We anticipate this (operations) increase will be temporary but, as mentioned below, there are also possible long-term improvements to Sabre runway under consideration, which could impact this property.


Fort Campbell is currently in the process of developing a new Area Development Plan which identifies short, mid-range and long-range facility / infrastructure improvements at both installation airfields. This plan is intended to guide future development, improve support to our assigned military units, and enhance Fort Campbell's ability to accommodate future changes in the Army's mission. One recommended improvement for Sabre Heliport is the lengthening of its main runway. The proposed improvement would be contained entirely inside of Fort Campbell but there would be expanded airfield safety zones associated with this airfield. Under this scenario, the southern half of the subject (Tucker) property would be located within a runway Accident Potential Zone (APZ 2). As indicated in the JLUS, current military land use planning guidance recommends that residential housing density in APZ 2 zones not exceed 1-2 dwelling units per acre.

Based on the above, we do not oppose the requested zone change proposed for this property but strongly encourage new housing to be limited within the affected area. If possible, we would like to work with you and the landowner on ways to limit new housing within this portion of their lot. Our overall goal is two-fold: 1) preserve open space within the Sabre flight corridor as much as possible; and 2) minimize disruption to current and future landowners located within this area.

In closing, I would like to thank you and your staff for giving us some additional time to evaluate this request. If you have further questions, please feel free to contact me at (270) 798-3897.

Thank you in advance for your consideration.

Sincerely,

A handwritten signature in cursive script, appearing to read "Chris Brown".

Christopher J. Brown  
Community Planner

**CLARKSVILLE-MONTGOMERY COUNTY REGIONAL PLANNING COMMISSION**

**STAFF REVIEW - ZONING**

**RPC MEETING DATE:** 1/25/2017

**CASE NUMBER:** CZ - 1 - 2017

**NAME OF APPLICANT:** C B P

Properties

**AGENT:**

---

**GENERAL INFORMATION**

**PRESENT ZONING:** R-1

**PROPOSED ZONING:** C-5

**EXTENSION OF ZONE**

**CLASSIFICATION:** YES

**APPLICANT'S STATEMENT** To extend current C-5 zoning to the west to a usable size.  
**FOR PROPOSED USE:**

**PROPERTY LOCATION:** Property east of Highway 48/13 & south of Ramblewood Dr.

**ACREAGE TO BE REZONED:** 1.46

**DESCRIPTION OF PROPERTY** Wooded portion of tract with varying topography.  
**AND SURROUNDING USES:**

**GROWTH PLAN AREA:**

PGA **TAX PLAT:** 101

**PARCEL(S):** 25.02 p/o

**CIVIL DISTRICT:** 17

**CITY COUNCIL WARD:**

**COUNTY COMMISSION DISTRICT:** 4

**PREVIOUS ZONING HISTORY:**  
**(to include zoning, acreage and**  
**action by legislative body)**



# CLARKSVILLE-MONTGOMERY COUNTY REGIONAL PLANNING COMMISSION

## STAFF REVIEW - ZONING

### DEPARTMENT COMMENTS

- ☐ GAS AND WATER ENG. SUPPORT MGR.  
☐ GAS AND WATER ENG. SUPPORT COOR.  
☒ UTILITY DISTRICT  
☐ JACK FRAZIER  
☐ CITY STREET DEPT.  
☐ TRAFFIC ENG. - ST. DEPT.  
☒ COUNTY HIGHWAY DEPT.  
☒ CEMC  
☐ DEPT. OF ELECTRICITY (CDE)

- ☒ ATT  
☐ FIRE DEPARTMENT  
☒ EMERGENCY MANAGEMENT  
☐ POLICE DEPARTMENT  
☒ SHERIFF'S DEPARTMENT  
☐ CITY BUILDING DEPT.  
1. ☒ COUNTY BUILDING DEPT.  
☐ SCHOOL SYSTEM OPERATIONS  
☐ FT. CAMPBELL

- ☒ DIV. OF GROUND WATER  
☐ HOUSING AUTHORITY  
☐ INDUSTRIAL DEV BOARD  
☐ CHARTER COMM.  
☐ Other...

**1. CITY ENGINEER/UTILITY DISTRICT:**

No Comment(s) Received

2.

**1a. COST TO ENGINEER/UTILITY DISTRICT:**

No Comment(s) Received

**2. STREET DEPARTMENT/**

**COUNTY HIGHWAY DEPARTMENT:**

3.

**2a. COST TO STREET/HIGHWAY DEPT.:**

Comments Received From Department And They Had No Concerns.

**3. DRAINAGE COMMENTS:**

4.

**3a. DRAINAGE COST:**

5.

**4. CDE/CEMC:**

**4a. COST TO CDE/CEMC:**

6.

**5. CHARTER COMM./BELL SOUTH:**

**5a. COST TO CHARTER AND/OR BELLSOUTH:**

7.

Comments Received From Department And They Had No Concerns.

**6. FIRE DEPT/EMERGENCY MGT.:**

**6a. COST FIRE DEPT/EMERGENCY MGT.:**

8.

No Comment(s) Received

**7. POLICE DEPT/SHERIFF'S OFFICE:**

**7a. COST TO POLICE DEPT./SHERIFF'S DEPT:**

9.

Comments Received From Department And They Had No Concerns.

**8. CITY BUILDING DEPARTMENT/  
COUNTY BUILDING DEPARTMENT:**

**8a. COST TO CITY/COUNTY BLDG. & CODES:**

**9. SCHOOL SYSTEM:**

ELEMENTARY:

MIDDLE SCHOOL:

HIGH SCHOOL:

10.

**9a. COST TO SCHOOL SYSTEM:**

**10. FT. CAMPBELL:**

**10a. COST TO FT. CAMPBELL:**

**11. OTHER COMMENTS:**

11.

CLARKSVILLE-MONTGOMERY COUNTY REGIONAL PLANNING COMMISSION  
STAFF REVIEW - ZONING

PLANNING STAFF'S STUDY AND RECOMMENDATION

IMPACT OF PROPOSED USE ON Minimal  
SURROUNDING DEVELOPMENT:

INFRASTRUCTURE:

WATER SOURCE: UTILITY DISTRICT

PIPE SIZE:

SEWER SOURCE: SEPTIC/ PRIVATE

ACCESSIBILITY: 48/13 & RAMBLEWOOD DR.

DRAINAGE:  
VARIES

DEVELOPMENT ESTIMATES:

APPLICANT'S ESTIMATES

HISTORICAL ESTIMATES

LOTS/UNITS:

ROAD MILES:

POPULATION:

ELEMENTARY SCHOOL STUDENTS:

MIDDLE SCHOOL STUDENTS:

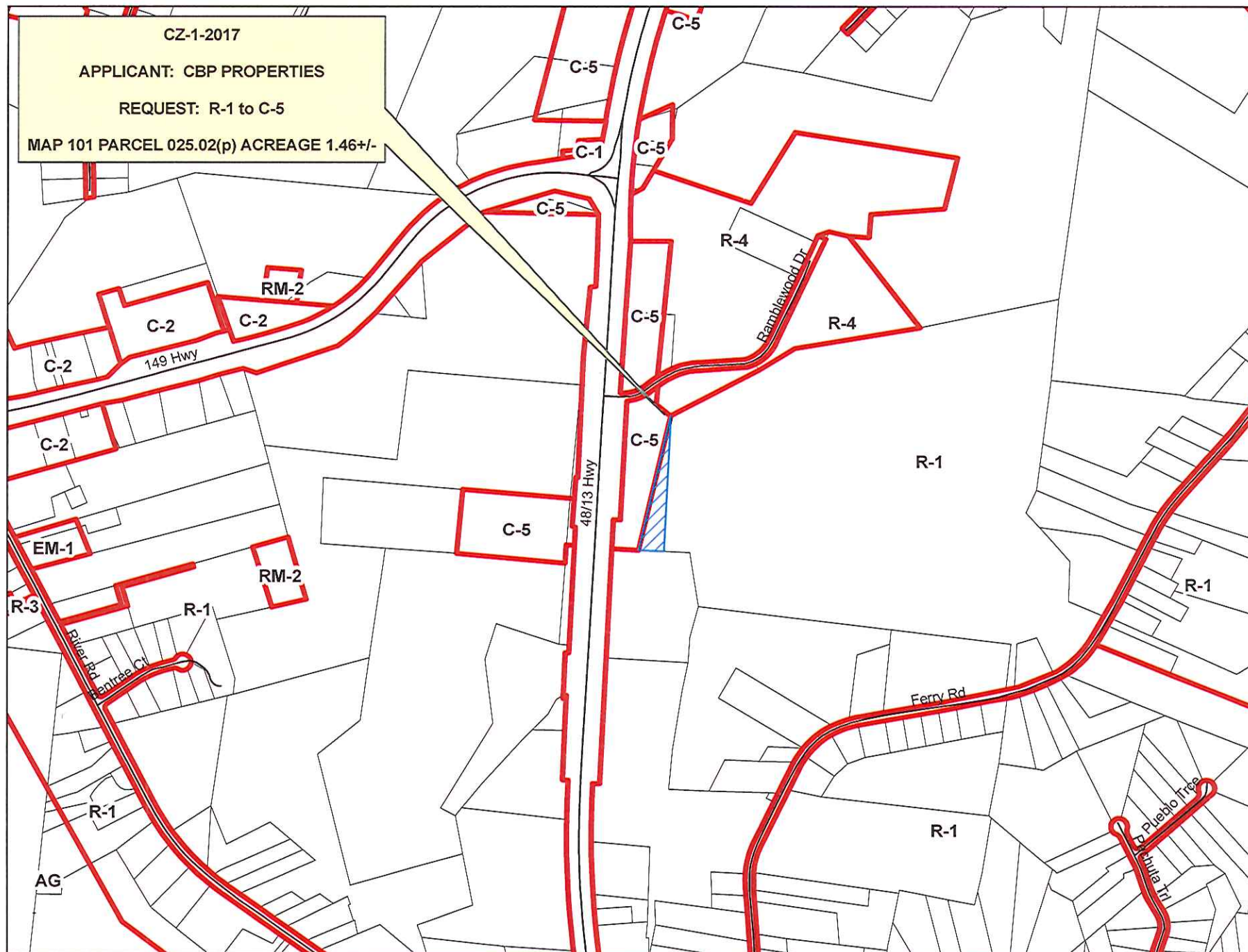
HIGH SCHOOL STUDENTS:

APPLICABLE COMPREHENSIVE PLAN ELEMENTS:

Cumberland Planning Area: Least densely populated planning area in Montgomery County

STAFF RECOMMENDATION: APPROVAL

1. The proposed zoning request is consistent with Growth Plan (as in the County) and adopted Land Use Plan.
2. Adequate infrastructure serves the site.
3. No adverse environmental issues were identified relative to this request.
4. C-5 request is an extension of the existing C-5 Zoning to the west.
- 5.





CASE NUMBER: CZ 1 2017 MEETING DATE 1/25/2017

APPLICANT: G B P

Properties

PRESENT ZONING R-1

PROPOSED ZONING C-5

TAX PLAT # 101

PARCEL 25.02 p/o

GEN. LOCATION Property east of Highway 48/13 & south of Ramblewood Dr.

\*\*\*\*\*

**PUBLIC COMMENTS**

None received as of 10:30 a.m. on 1/25/2017 (jhb).

**CLARKSVILLE-MONTGOMERY COUNTY REGIONAL PLANNING COMMISSION**

**STAFF REVIEW - ZONING**

**RPC MEETING DATE:** 1/25/2017

**CASE NUMBER:** CZ - 2 - 2017

**NAME OF APPLICANT:** Kevin

Huh

**AGENT:** Christian

Black

---

**GENERAL INFORMATION**

**PRESENT ZONING:** R-4

**PROPOSED ZONING:** R-1

**EXTENSION OF ZONE**

**CLASSIFICATION:** YES

**APPLICANT'S STATEMENT** To conform with surrounding R-1 zoning.  
**FOR PROPOSED USE:**

**PROPERTY LOCATION:** Portions of property located north & south of Ramblewood Dr.

**ACREAGE TO BE REZONED:** 22.58

**DESCRIPTION OF PROPERTY** Wooded portion of tract with varying topography.  
**AND SURROUNDING USES:**

**GROWTH PLAN AREA:**

PGA **TAX PLAT:** 90

**PARCEL(S):** 54.00 p/p

**CIVIL DISTRICT:**

**CITY COUNCIL WARD:**

**COUNTY COMMISSION DISTRICT:** 4

**PREVIOUS ZONING HISTORY:**  
**(to include zoning, acreage and**  
**action by legislative body)**

# CLARKSVILLE-MONTGOMERY COUNTY REGIONAL PLANNING COMMISSION

## STAFF REVIEW - ZONING

### DEPARTMENT COMMENTS

- ☐ GAS AND WATER ENG. SUPPORT MGR.
- ☐ GAS AND WATER ENG. SUPPORT COOR.
- ☒ UTILITY DISTRICT
- ☐ JACK FRAZIER
- ☐ CITY STREET DEPT.
- ☐ TRAFFIC ENG. - ST. DEPT.
- ☒ COUNTY HIGHWAY DEPT.
- ☒ CEMC
- ☐ DEPT. OF ELECTRICITY (CDE)

- ☒ ATT
- ☐ FIRE DEPARTMENT
- ☒ EMERGENCY MANAGEMENT
- ☐ POLICE DEPARTMENT
- ☒ SHERIFF'S DEPARTMENT
- ☐ CITY BUILDING DEPT.
- 1. ☒ COUNTY BUILDING DEPT.
- ☐ SCHOOL SYSTEM OPERATIONS
- ☐ FT. CAMPBELL

- ☒ DIV. OF GROUND WATER
- ☐ HOUSING AUTHORITY
- ☐ INDUSTRIAL DEV BOARD
- ☐ CHARTER COMM.
- ☐ Other...

#### 1. CITY ENGINEER/UTILITY DISTRICT:

No Comment(s) Received

2.

#### 1a. COST TO ENGINEER/UTILITY DISTRICT:

No Comment(s) Received

#### 2. STREET DEPARTMENT/

#### COUNTY HIGHWAY DEPARTMENT:

3.

#### 2a. COST TO STREET/HIGHWAY DEPT.:

#### 3. DRAINAGE COMMENTS:

Comments Received From Department And They Had No Concerns.

4.

#### 3a. DRAINAGE COST:

5.

#### 4. CDE/CEMC:

#### 4a. COST TO CDE/CEMC:

6.

#### 5. CHARTER COMM./BELL SOUTH:

#### 5a. COST TO CHARTER AND/OR BELLSOUTH:

7.

Comments Received From Department And They Had No Concerns.

#### 6. FIRE DEPT/EMERGENCY MGT.:

#### 6a. COST FIRE DEPT/EMERGENCY MGT.:

8.

#### 7. POLICE DEPT/SHERIFF'S OFFICE:

No Comment(s) Received

#### 7a. COST TO POLICE DEPT./SHERIFF'S DEPT:

#### 8. CITY BUILDING DEPARTMENT/ COUNTY BUILDING DEPARTMENT:

Comments Received From Department And They Had No Concerns.

9.

#### 8a. COST TO CITY/COUNTY BLDG. & CODES:

#### 9. SCHOOL SYSTEM:

ELEMENTARY:

MIDDLE SCHOOL:

HIGH SCHOOL:

10.

#### 9a. COST TO SCHOOL SYSTEM:

#### 10. FT. CAMPBELL:

#### 10a. COST TO FT. CAMPBELL:

#### 11. OTHER COMMENTS:

11.

**CLARKSVILLE-MONTGOMERY COUNTY REGIONAL PLANNING COMMISSION**  
**STAFF REVIEW - ZONING**

**PLANNING STAFF'S STUDY AND RECOMMENDATION**

**IMPACT OF PROPOSED USE ON** Minimal  
**SURROUNDING DEVELOPMENT:**

**INFRASTRUCTURE:**

**WATER SOURCE:** UTILITY DISTRICT

**PIPE SIZE:**

**SEWER SOURCE:** SEPTIC/ PRIVATE

**ACCESSIBILITY:** RAMBLEWOOD DR.

**DRAINAGE:**  
VARIES

**DEVELOPMENT ESTIMATES:**

**APPLICANT'S ESTIMATES**

**HISTORICAL ESTIMATES**

**LOTS/UNITS:**

**ROAD MILES:**

**POPULATION:**

**ELEMENTARY SCHOOL STUDENTS:**

**MIDDLE SCHOOL STUDENTS:**

**HIGH SCHOOL STUDENTS:**

**APPLICABLE COMPREHENSIVE PLAN ELEMENTS:**

Cumberland Planning Area: Least densely populated planning area in Montgomery County

**STAFF RECOMMENDATION:** **APPROVAL**

1. The proposed zoning request is consistent with Growth Plan (as in the County) and adopted Land Use Plan.
2. Adequate infrastructure serves the site.
3. No adverse environmental issues were identified relative to this request.
4. Request of R-1 Single Family is not out of character with other pockets of single family residential in the area.
- 5.

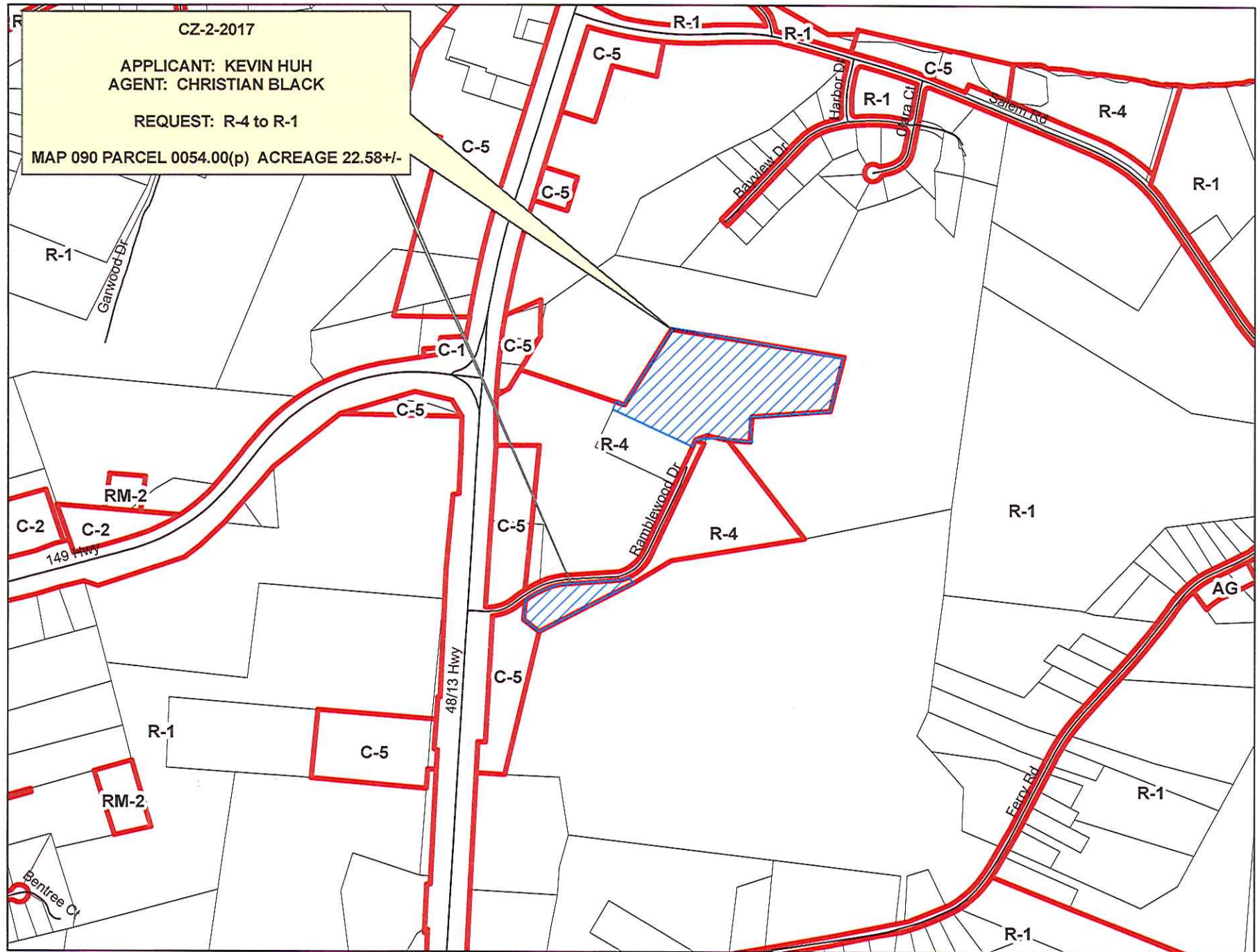


CZ-2-2017

APPLICANT: KEVIN HUH  
AGENT: CHRISTIAN BLACK

REQUEST: R-4 to R-1

MAP 090 PARCEL 0054.00(p) ACREAGE 22.58+/-



CASE NUMBER: CZ 2 2017 MEETING DATE 1/25/2017

APPLICANT: Kevin Huh

PRESENT ZONING R-4

PROPOSED ZONING R-1

TAX PLAT # 90

PARCEL 54.00 p/p

GEN. LOCATION Portions of property located north & south of Ramblewood Dr.

\*\*\*\*\*

**PUBLIC COMMENTS**

None received as of 10:30 a.m. on 1/25/2017 (jhb).

**CLARKSVILLE-MONTGOMERY COUNTY REGIONAL PLANNING COMMISSION**

**STAFF REVIEW - ZONING**

**RPC MEETING DATE:** 1/25/2017

**CASE NUMBER:** CZ - 3 - 2017

**NAME OF APPLICANT:** Beverly

Ross

**AGENT:**

---

**GENERAL INFORMATION**

**PRESENT ZONING:** C-5

**PROPOSED ZONING:** AG

**EXTENSION OF ZONE**

**CLASSIFICATION:** YES

**APPLICANT'S STATEMENT** C-5 portion of property no longer used as commercial business. In order for  
**FOR PROPOSED USE:** property to be sold using a V A loan, it must all be zoned AG/Res.

**PROPERTY LOCATION:** Property located on the south frontage of Dover Rd. (US Highway 79), 2,060 +/-  
feet east of the Stewart County/Montgomery County line.

**ACREAGE TO BE REZONED:** 0.40

**DESCRIPTION OF PROPERTY** Single family residential parcel with single family structure and accessory  
**AND SURROUNDING USES:** buildings.

**GROWTH PLAN AREA:**

RA **TAX PLAT:** 50

**PARCEL(S):** 4.00 p/o

**CIVIL DISTRICT:** 9th

**CITY COUNCIL WARD:**

**COUNTY COMMISSION DISTRICT:** 7

**PREVIOUS ZONING HISTORY:**

**(to include zoning, acreage and  
action by legislative body)**



# CLARKSVILLE-MONTGOMERY COUNTY REGIONAL PLANNING COMMISSION

## STAFF REVIEW - ZONING

### DEPARTMENT COMMENTS

- ☐ GAS AND WATER ENG. SUPPORT MGR.
- ☐ GAS AND WATER ENG. SUPPORT COOR.
- ☒ UTILITY DISTRICT
- ☐ JACK FRAZIER
- ☐ CITY STREET DEPT.
- ☐ TRAFFIC ENG. - ST. DEPT.
- ☒ COUNTY HIGHWAY DEPT.
- ☐ CEMC
- ☐ DEPT. OF ELECTRICITY (CDE)

- ☐ ATT
- ☐ FIRE DEPARTMENT
- ☒ EMERGENCY MANAGEMENT
- ☐ POLICE DEPARTMENT
- ☒ SHERIFF'S DEPARTMENT
- ☐ CITY BUILDING DEPT.
- 1. ☒ COUNTY BUILDING DEPT.
- ☐ SCHOOL SYSTEM OPERATIONS
- ☒ FT. CAMPBELL

- ☐ DIV. OF GROUND WATER
- ☐ HOUSING AUTHORITY
- ☐ INDUSTRIAL DEV BOARD
- ☐ CHARTER COMM.
- ☐ Other...

#### 1. CITY ENGINEER/UTILITY DISTRICT:

No Comment(s) Received

2.

#### 1a. COST TO ENGINEER/UTILITY DISTRICT:

No Comment(s) Received

#### 2. STREET DEPARTMENT/

#### COUNTY HIGHWAY DEPARTMENT:

3.

#### 2a. COST TO STREET/HIGHWAY DEPT.:

Comments Received From Department And They Had No Concerns.

#### 3. DRAINAGE COMMENTS:

4.

#### 3a. DRAINAGE COST:

5.

#### 4. CDE/CEMC:

#### 4a. COST TO CDE/CEMC:

6.

#### 5. CHARTER COMM./BELL SOUTH:

#### 5a. COST TO CHARTER AND/OR BELLSOUTH:

7.

Comments Received From Department And They Had No Concerns.

#### 6. FIRE DEPT/EMERGENCY MGT.:

#### 6a. COST FIRE DEPT/EMERGENCY MGT.:

8.

No Comment(s) Received

#### 7. POLICE DEPT/SHERIFF'S OFFICE:

#### 7a. COST TO POLICE DEPT./SHERIFF'S DEPT:

9.

Comments Received From Department And They Had No Concerns.

#### 8. CITY BUILDING DEPARTMENT/ COUNTY BUILDING DEPARTMENT:

#### 8a. COST TO CITY/COUNTY BLDG. & CODES:

#### 9. SCHOOL SYSTEM:

ELEMENTARY:

MIDDLE SCHOOL:

HIGH SCHOOL:

10.

#### 9a. COST TO SCHOOL SYSTEM:

#### 10. FT. CAMPBELL:

#### 10a. COST TO FT. CAMPBELL:

#### 11. OTHER COMMENTS:

11.



**CLARKSVILLE-MONTGOMERY COUNTY REGIONAL PLANNING COMMISSION**  
**STAFF REVIEW - ZONING**

**PLANNING STAFF'S STUDY AND RECOMMENDATION**

**IMPACT OF PROPOSED USE ON SURROUNDING DEVELOPMENT:** Minimal

**INFRASTRUCTURE:**

**WATER SOURCE:** WOODLAWN

**PIPE SIZE:**

**SEWER SOURCE:** SEPTIC

**ACCESSIBILITY:** HIGHWAY 79

**DRAINAGE:**

**DEVELOPMENT ESTIMATES:**

**APPLICANT'S ESTIMATES**

**HISTORICAL ESTIMATES**

**LOTS/UNITS:**

**ROAD MILES:**

**POPULATION:**

**ELEMENTARY SCHOOL STUDENTS:**

**MIDDLE SCHOOL STUDENTS:**

**HIGH SCHOOL STUDENTS:**

**APPLICABLE COMPREHENSIVE PLAN ELEMENTS:**

Woodlawn Planning Area (Planning Area # 16) The planning area has access to the "Back Gate" of Ft. Campbell and thus is a favorite off-post venue for military personnel, given its convenient proximity. It is thought that this area has its future more tightly tied to the military reservation than most. U.S. 79 known locally as Dover Road is the major east-west axis in this planning area.

**STAFF RECOMMENDATION:** **APPROVAL**

1. The proposed zoning request is consistent with Growth Plan (as in the County) and adopted Land Use Plan.
2. Adequate infrastructure serves the site.
3. No adverse environmental issues were identified relative to this request.
4. Request from C-5 to AG will bring the entire parcel into Ag zoning and permit the Homeowners to complete the sale of the property.
- 5.

CZ-3-2017

APPLICANT: BEVERLEY ROSS

REQUEST: C-5 to AG

MAP 050 PARCEL 004.00(p) ACREAGE 0.40+/-

FT CAMPBELL

Dover Rd

C-5

R-1

R-1

R-1

AG

CASE NUMBER: CZ 3 2017 MEETING DATE 1/25/2017

APPLICANT: Beverly

Ross

PRESENT ZONING C-5

PROPOSED ZONING AG

TAX PLAT # 50

PARCEL 4.00 p/o

GEN. LOCATION Property located on the south frontage of Dover Rd. (US Highway 79) , 2,060 +/- feet east of the Stewart County/Montgomery County line.

\*\*\*\*\*

PUBLIC COMMENTS

None received as of 10:30 a.m. on 1/25/2017 (jhb).

**RESOLUTION OF THE MONTGOMERY COUNTY BOARD OF  
COMMISSIONERS  
AMENDING THE ZONE CLASSIFICATION OF THE PROPERTY OF  
BARBARA F HAYES**

WHEREAS, an application for a zone change from R-1 Single-Family Residential District to AG Agricultural District has been submitted by Barbara F Hayes and

WHEREAS, said property is identified as County Tax Map 91, parcel 2.00, containing 64.0 +/- acres, situated in Civil District 13, located Property fronting on the south frontage of Church Rd. 2,244 +/- feet west of the Church Rd. & Cumberland Heights Rd. intersection.; and



WHEREAS, said property is described as follows:

Beginning at a point said point being 1,810 +/- feet west of the Church Rd. & Cumberland Heights Rd. intersection, said point being in the southern right of way margin of Church Rd., further identified as the northwest corner of the Mildred Alease Ferrell property, thence with the Ferrell property boundary in a westerly, southerly & easterly direction 703 +/- feet to a point, said point being in the western boundary of the Fred A. Hoard, Jr. property, thence with the Hoard property boundaries 896 +/- in a southerly direction, 2,603 +/- feet in a westerly direction to a point, said point being the southeast corner of the Jerry Donald Suiter property, thence in a northerly direction 1,156 +/- feet with the Suiter boundary to a point, thence in a easterly direction 1,830 +/- feet with the Suiter boundary and others to a point, said point being the southeast corner of the Josua Wayne Malick property, thence in a northerly direction 238 +/- feet with the eastern boundary of the Malick property to a point, said point being in the southern right of way margin of Church Rd., thence in a easterly direction 702 +/- feet with the southern right of way margin of Church Rd. to the point of beginning, said tract containing 64.0 +/- acres, further identified as tax Map 91, Parcel 2.00.

WHEREAS, the Planning Commission staff recommends APPROVAL and the Regional Planning Commission recommends APPROVAL of said application.

NOW, THEREFORE, BE IT RESOLVED by the Montgomery County Board of County Commissioners assembled in regular session on this 13th day of February, 2017, that the zone classification of the property of Barbara F Hayes from R-1 to AG is hereby approved.

Duly passed and approved this 13th day of February, 2017.

Sponsor   
Commissioner   
Approved \_\_\_\_\_

Attested: \_\_\_\_\_  
County Clerk

County Mayor



**RESOLUTION OF THE MONTGOMERY COUNTY BOARD OF  
COMMISSIONERS  
AMENDING THE ZONE CLASSIFICATION OF THE PROPERTY OF  
JOHNNY TUCKER**

WHEREAS, an application for a zone change from AG Agricultural District to R-1 Single-Family Residential District has been submitted by Johnny Tucker and

WHEREAS, said property is identified as County Tax Map 52, parcel 118.00, containing 16.5 acres, situated in Civil District 13, located Property fronting on the south frontage of Woodlawn Rd. 1,450+/- feet east of the Woodlawn Rd. & Vick Ln. intersection.; and



WHEREAS, said property is described as follows:

Beginning at an iron rod in the southern right of way margin of Dover Road, said iron pin being located North 73 degrees 32 minutes 08 seconds East 1,295.37 feet from the centerline point of the intersection of Vick Road and Dover Road, thence with the said right of way margin of Dover Road North 71 degrees 47 minutes 08 seconds East 344.75 feet to an iron rod; thence leaving said right of way margin and running with the west line of the Kevin Drondahl property South 01 degrees 36 minutes 22 seconds West 246.87 feet to an iron rod; thence running with the west line of the Fentress L. Bryant property South 02 degrees 56 minutes 30 seconds West 1,315.30 feet to an iron rod; thence South 04 degrees 08 minutes 50 seconds West 648.70 feet to an iron rod; thence North 69 degrees 06 minutes 20 seconds 362.23 feet to an iron rod; thence North 03 degrees 12 minutes 53 seconds East 1,699.35 feet to an iron rod; thence with the west line of the Lonnie D. Kendall property North 72 degrees 04 minutes 03 seconds East 87.41 feet to an iron rod; thence North 10 degrees 35 minutes 59 seconds West 251.09 feet to the point of beginning, containing 16.5 +/- acres, further identified as Tax Map 52, Parcel 118.00

WHEREAS, the Planning Commission staff recommends APPROVAL and the Regional Planning Commission recommends APPROVAL of said application.

NOW, THEREFORE, BE IT RESOLVED by the Montgomery County Board of County Commissioners assembled in regular session on this 13th day of February, 2017, that the zone classification of the property of Johnny Tucker from AG to R-1 is hereby approved.

Duly passed and approved this 13th day of February, 2017.

Sponsor   
Commissioner   
Approved \_\_\_\_\_

Attested: \_\_\_\_\_  
County Clerk

\_\_\_\_\_  
County Mayor

**RESOLUTION OF THE MONTGOMERY COUNTY BOARD OF  
COMMISSIONERS  
AMENDING THE ZONE CLASSIFICATION OF THE PROPERTY OF  
C B P PROPERTIES**

WHEREAS, an application for a zone change from R-1 Single-Family Residential District to C-5 Highway & Arterial Commercial District has been submitted by C B P Properties and

WHEREAS, said property is identified as County Tax Map 101, parcel 25.02 p/o, containing 1.46 acres, situated in Civil District 13, located Property east of Highway 48/13 & south of Ramblewood Dr.; and

WHEREAS, said property is described as follows:

Beginning at a point in the north property line of the Frank Rush property (recorded in volume 1137, page 1744), said iron pin also being North 87 Degrees 25 Minutes 29 Seconds West 151.25 feet from the northeast corner of the Frank Rush property (Volume 1137, page 1744 & Volume 444, page 2476); thence along said Rush property North 87 Degrees 25 Minutes 29 Seconds West 142.35 feet to an old iron pin; thence North 88 Degrees 08 Minutes 10 Seconds West 18.04 feet to an old iron pin; thence along the Kevin Gon Huh property (recorded in volume 1104, page 1818) North 14 Degrees 15 Minutes 01 Seconds East 768.60 feet to an old iron pin; thence on a new zoning line South 02 Degrees 12 Minutes 21 Seconds West 752.49 feet to the point of beginning and containing an area 1.39 acres, further identified as Tax Map 101, Parcel 25.02 p/o

WHEREAS, the Planning Commission staff recommends APPROVAL and the Regional Planning Commission recommends APPROVAL of said application.

NOW, THEREFORE, BE IT RESOLVED by the Montgomery County Board of County Commissioners assembled in regular session on this 13th day of February, 2017, that the zone classification of the property of C B P Properties from R-1 to C-5 is hereby approved.

Duly passed and approved this 13th day of February, 2017.

Sponsor *David A. Kipp*  
Commissioner *Joe I. Auk*  
Approved \_\_\_\_\_

Attested: \_\_\_\_\_  
County Clerk

County Mayor

**RESOLUTION OF THE MONTGOMERY COUNTY BOARD OF  
COMMISSIONERS  
AMENDING THE ZONE CLASSIFICATION OF THE PROPERTY OF  
KEVIN HUH**

WHEREAS, an application for a zone change from R-4 Multiple Family Residential District to R-1 Single-Family Residential District has been submitted by Kevin Huh and

WHEREAS, said property is identified as County Tax Map 90, parcel 54.00 p/p, containing 22.58 acres, situated in Civil District 13, located Portions of property located north & south of Ramblewood Dr.; and

WHEREAS, said property is described as follows:

Tract # 1 Beginning at the a point in the northern terminus of the westerly right-of-way of Ramblewood Drive;

THENCE leaving said right-of-way the following calls:

N 22°49'24" E 52.64 feet, N 67°11'41" W 501.28 feet, S 79°34'03" E 146.39 feet, N 10°26'00" E 704.61 feet, S 79°34'00" E 1379.86 feet,  
S 10°26'00" W 301.14 feet, S 67°25'00" W 277.69 feet, S 48°26'00" W 320.00 feet, N 79°34'10" W 531.99 feet, S 22°48'48" W 176.55 feet,  
N 67°10'41" W 50.01 feet to the point of beginning; containing 20.86+/-

Tract #2 Beginning at a point said point being 335 +/- feet from the centerline of the 48/13 Highway & Ramblewood Dr. intersection in a easterly direction, said point being in the southern boundary of the Ramblewood Dr. right of way, said point also being the northeast corner of the Kevin Huh property, thence in a easterly direction 610 +/- feet with the southern right of way boundary of Ramblewood Drive to a point, said point being southwest corner of the Ramblewood II LP property, thence in a southeasterly direction 46 +/- feet with the Ramblewood II LP property to a point, said point being in the CBP Properties northern line, thence in a southeasterly direction 612 +/- feet to a point said point being the zoning line dividing C-5 and current R-4, thence in a easterly and northerly direction 221 +/- feet with the zoning line to the point of beginning, containing 2.0 +/- acres

WHEREAS, the Planning Commission staff recommends APPROVAL and the Regional Planning Commission recommends APPROVAL of said application.


NOW, THEREFORE, BE IT RESOLVED by the Montgomery County Board of County Commissioners assembled in regular session on this 13th day of February, 2017, that the zone classification of the property of Kevin Huh from R-4 / to R-1 / is hereby approved.

Duly passed and approved this 13th day of February, 2017.

Sponsor

Commissioner

Approved



Attested: \_\_\_\_\_

County Clerk

County Mayor

**RESOLUTION OF THE MONTGOMERY COUNTY BOARD OF  
COMMISSIONERS  
AMENDING THE ZONE CLASSIFICATION OF THE PROPERTY OF  
BEVERLY ROSS**

WHEREAS, an application for a zone change from C-5 Highway and Arterial Commercial District to AG Agricultural District has been submitted by Beverly Ross and

WHEREAS, said property is identified as County Tax Map 50, parcel 4.00 p/o, containing 0.40 acres, situated in Civil District 13, located Property located on the south frontage of Dover Rd. (US Highway 79) , 2,060 +/- feet east of the Stewart County/Montgomery County line.; and

WHEREAS, said property is described as follows:


Beginning at a point in the south right-of-way of U. S. Highway 79, said point being 3300+/- feet west of Liverpool Road and U. S. Highway 79 intersection, said point also being the northeast corner of the Fentress Bryant property; thence with the south right-of-way of U. S. Highway 79 in an easterly direction, 75+/- feet to a point; thence along new line in a southerly direction, 225.1+/- feet to a point; thence along a new line in a westerly direction, 80+/- feet to a point in the east property line of the said Bryant property; thence the east line of Bryant in a northerly direction, 225+/- feet to the point of beginning; containing 0.33+/- acres.

WHEREAS, the Planning Commission staff recommends APPROVAL and the Regional Planning Commission recommends APPROVAL of said application.

NOW, THEREFORE, BE IT RESOLVED by the Montgomery County Board of County Commissioners assembled in regular session on this 13th day of February, 2017, that the zone classification of the property of Beverly Ross from C-5 to AG is hereby approved.

Duly passed and approved this 13th day of February, 2017.

Sponsor  
Commissioner  
Approved

  
\_\_\_\_\_  
\_\_\_\_\_  
\_\_\_\_\_

Attested: \_\_\_\_\_  
County Clerk

County Mayor



**RESOLUTION TO AMEND THE BUDGETS  
OF VARIOUS FUNDS FOR FISCAL YEAR 2017  
IN CERTAIN AREAS OF REVENUES AND EXPENDITURES**

**WHEREAS**, the director of Accounts and Budgets has performed continuing reviews of the status of funding needs and the receipts of revenues anticipated in support of the various budgets; and

**WHEREAS**, current year expenditures in certain accounts will permit decreases in budgetary appropriation for such accounts and these may be applied to the funding needs of other accounts; and

**WHEREAS**, contracts for various State grants were not received in time to be included in the annual budget appropriation process and are therefore included for appropriation in this resolution and detailed in the attached schedule.

**NOW THEREFORE BE IT RESOLVED**, by the Montgomery County Board of Commissioners, assembled in regular business session this 13<sup>th</sup> day of February 2017, that the budgets for various funds for FY17 be amended as to revenues and expenditures, according to the attached Account Schedule 1.

**Duly passed and approved this 13<sup>th</sup> day of February, 2017.**

Sponsor



Commissioner



Approved

County Mayor

Attested

County Clerk

# Montgomery County Government

## Schedule 1

### General Fund Budget

<i>2016-2017 Budget as of 1/6/2017</i>	<i>Proposed Increase (Decrease)</i>	<i>2016-2017 Amended Budget</i>
--	---	---

#### ESTIMATED REVENUES

##### Local Taxes

40110 CURRENT PROPERTY TAX	40,810,650	-	40,810,650
40120 TRUSTEE'S COLLECTIONS - PYR	1,300,000	-	1,300,000
40125 TRUSTEE'S COLLECTIONS - BANKRUPTCY	60,000	-	60,000
40130 CIRCUIT/CHANCERY COLLECT - PYR	300,000	-	300,000
40140 INTEREST & PENALTY	350,000	-	350,000
40161 PMTS IN LIEU OF TAXES - T.V.A.	763	-	763
40162 PMTS IN LIEU OF TAXES - UTILITY	1,255,000	-	1,255,000
40163 PMTS IN LIEU OF TAXES - OTHER	432,372	-	432,372
40220 HOTEL/MOTEL TAX	1,891,000	-	1,891,000
40250 LITIGATION TAX - GENERAL	364,000	-	364,000
40260 LITIGATION TAX-SPECIAL PURPOSE	75,000	-	75,000
40270 BUSINESS TAX	1,000,000	-	1,000,000
40320 BANK EXCISE TAX	150,000	-	150,000
40330 WHOLESALE BEER TAX	420,000	-	420,000
40350 INTERSTATE TELECOMMUNICATIONS	3,000	-	3,000
<b>Total Local Taxes</b>	<b>48,411,785</b>	-	<b>48,411,785</b>

##### Licenses and Permits

41120 ANIMAL REGISTRATION	35,000	-	35,000
41130 ANIMAL VACCINATION	6,000	-	6,000
41140 CABLE TV FRANCHISE	250,000	-	250,000
41520 BUILDING PERMITS	600,000	-	600,000
41540 PLUMBING PERMITS	13,500	-	13,500
41590 OTHER PERMITS	136,000	-	136,000
<b>Total Licenses and Permits</b>	<b>1,040,500</b>	-	<b>1,040,500</b>

##### Fines, Forfeitures and Penalties

42110 FINES	1,550	-	1,550
42120 OFFICERS COSTS	28,000	-	28,000
42141 DRUG COURT FEES	2,000	-	2,000
42142 VETERANS TREATMENT COURT FEES	95	-	95
42150 JAIL FEES CIRCUIT COURT	-	-	-
42190 DATA ENTRY FEES -CIRCUIT COURT	10,000	-	10,000
42191 COURTROOM SECURITY - CIRCUIT	6,530	-	6,530
42192 CIRCUIT COURT VICTIMS ASSESS	2,600	-	2,600
42310 FINES	125,000	-	125,000
42311 FINES - LITTERING	750	-	750
42320 OFFICERS COSTS	200,000	-	200,000
42330 GAME & FISH FINES	1,000	-	1,000
42341 DRUG COURT FEES	20,000	-	20,000
42342 VETERANS TREATMENT COURT FEES	7,300	-	7,300
42350 JAIL FEES GENERAL SESSIONS	280,000	-	280,000
42380 DUI TREATMENT FINES	30,000	-	30,000
42390 DATA ENTRY FEE-GENERAL SESS	54,000	-	54,000
42392 GEN SESSIONS VICTIM ASSESSMNT	61,000	-	61,000
42410 FINES	750	-	750
42420 OFFICER COSTS	15,000	-	15,000
42450 JAIL FEES	42,625	-	42,625
42490 DATA ENTRY FEE-JUVENILE COURT	31,200	-	31,200
42520 OFFICERS COSTS	30,000	-	30,000
42530 DATA ENTRY FEE -CHANCERY COURT	4,500	-	4,500
42610 FINES	2,500	-	2,500
42641 DRUG COURT FEES	25,000	-	25,000
42900 OTHER FINES/FORFEITURE/PENALTY	3,400	-	3,400
<b>Total Fines, Forfeitures and Penalties</b>	<b>984,800</b>	-	<b>984,800</b>

##### Charges for Current Services

43120 PATIENT CHARGES	6,200,000	-	6,200,000
43140 ZONING STUDIES	4,500	-	4,500

**Montgomery County Government**  
**Schedule 1**  
**General Fund Budget**

	<b>2016-2017 Budget as of 1/6/2017</b>	<b>Proposed Increase (Decrease)</b>	<b>2016-2017 Amended Budget</b>
43190 OTHER GENERAL SERVICE CHARGES	55,000	-	55,000
43340 RECREATION FEES	10,000	-	10,000
43350 COPY FEES	6,050	-	6,050
43365 ARCHIVE AND RECORD MANAGEMENT	392,000	-	392,000
43366 GREENBELT LATE APPLICATION FEE	300	-	300
43370 TELEPHONE COMMISSIONS	105,000	-	105,000
43380 VENDING MACHINE COLLECTIONS	85,000	-	85,000
43392 DATA PROCESSING FEES -REGISTER	75,000	-	75,000
43393 PROBATION FEES	27,000	-	27,000
43394 DATA PROCESSING FEES - SHERIFF	30,000	-	30,000
43395 SEXUAL OFFENDER FEE - SHERIFF	17,100	-	17,100
43396 DATA PROCESSING FEE-COUNTY CLK	12,000	-	12,000
43990 OTHER CHARGES FOR SERVICES	4,200	-	4,200
<b>Total Charges for Current Services</b>	<b>7,023,150</b>	<b>-</b>	<b>7,023,150</b>
<b>Other Local Revenues</b>			
44110 INTEREST EARNED	225,000	-	225,000
44120 LEASE/RENTALS	580,658	-	580,658
44140 SALE OF MAPS	1,000	-	1,000
44170 MISCELLANEOUS REFUNDS	224,671	-	224,671
44990 OTHER LOCAL REVENUES	716,955	-	716,955
<b>Total Other Local Revenues</b>	<b>1,748,284</b>	<b>-</b>	<b>1,748,284</b>
<b>Fees Received from County Officials</b>			
45510 COUNTY CLERK	1,500,000	-	1,500,000
45520 CIRCUIT COURT CLERK	520,000	-	520,000
45540 GENERAL SESSIONS COURT CLERK	1,285,000	-	1,285,000
45550 CLERK & MASTER	370,000	-	370,000
45560 JUVENILE COURT CLERK	222,000	-	222,000
45580 REGISTER	1,000,000	-	1,000,000
45590 SHERIFF	33,000	-	33,000
45610 TRUSTEE	3,300,000	-	3,300,000
<b>Fees Received from County Officials</b>	<b>8,230,000</b>	<b>-</b>	<b>8,230,000</b>
<b>State of Tennessee</b>			
46110 JUVENILE SERVICES PROGRAM	157,929	-	157,929
<b>101-53900-00000-53-46110-G5233</b>	<b>422,082</b>	<b>25,000</b>	<b>447,082</b> DAY TREATMENT GRANT
46210 LAW ENFORCEMENT TRAINING PROG	65,400	-	65,400
46390 OTHER HEALTH AND WELFARE GRANT	102,500	-	102,500
46430 LITTER PROGRAM	70,600	-	70,600
46810 FLOOD CONTROL	330	-	330
46830 BEER TAX	17,500	-	17,500
46835 VEHICLE CERTIFICATE OF TITLE	21,000	-	21,000
46840 ALCOHOLIC BEVERAGE TAX	200,000	-	200,000
46851 STATE REVENUE SHARING - T.V.A.	1,676,247	-	1,676,247
46880 BOARD OF JURORS	5,000	-	5,000
46890 PRISONER TRANSPORTATION	22,000	-	22,000
46915 CONTRACTED PRISONER BOARDING	1,580,000	-	1,580,000
46960 REGISTRAR'S SALARY SUPPLEMENTS	15,164	-	15,164
46980 OTHER STATE GRANTS	3,393,602	-	3,393,602
46990 OTHER STATE REVENUES	27,000	-	27,000
<b>101-55110-00000-55-46990-G1340</b>	<b>-</b>	<b>43,251</b>	<b>43,251</b> TOBACCO SETTLEMENT GRANT
<b>Total State of Tennessee</b>	<b>7,776,354</b>	<b>68,251</b>	<b>7,844,605</b>
<b>Federal Revenue</b>			
47114 USDA-OTHER	-	-	-
47235 HOMELAND SECURITY GRANTS	242,933	-	242,933
47590 OTHER FEDERAL THROUGH STATE	368,053	-	368,053
47700 ASSET FORFEITURE FUNDS	2,000	-	2,000
47990 OTHER DIRECT FEDERAL REVENUE	47,978	-	47,978
<b>Total Federal Revenue</b>	<b>660,964</b>	<b>-</b>	<b>660,964</b>

**Montgomery County Government**  
**Schedule 1**  
**General Fund Budget**

<i>2016-2017 Budget as of 1/6/2017</i>	<i>Proposed Increase (Decrease)</i>	<i>2016-2017 Amended Budget</i>
--	---	---

**Federal Revenue**

48130 CONTRIBUTIONS	172,000	-	172,000	
48610 DONATIONS	33,360	-	33,360	
<b>101-55120-00000-55-48610</b>	<b>8,650</b>	<b>5,580</b>	<b>14,230</b>	ANIMAL CONTROL DONATIONS
<b>Total Federal Revenue</b>	<b>214,010</b>	<b>5,580</b>	<b>219,590</b>	

**Non-Revenue Sources**

49700 INSURANCE RECOVERY	-	-	-	
<b>101-54310-00000-54-49700</b>	<b>-</b>	<b>1,671</b>	<b>1,671</b>	FIRE SERVICES
<b>101-54110-00000-54-49700</b>	<b>-</b>	<b>17,668</b>	<b>17,668</b>	SHERIFFS DEPARTMENT
49800 OPERATING TRANSFERS	664,477	-	664,477	
<b>101-53610-00000-53-49800-G1501</b>	<b>-</b>	<b>120</b>	<b>120</b>	ICARE GRANT
<b>Total Non-Revenue Sources</b>	<b>664,477</b>	<b>19,459</b>	<b>683,936</b>	
<b>TOTAL GENERAL FUND REVENUES</b>	<b>76,754,324</b>	<b>93,290</b>	<b>76,847,614</b>	



# Montgomery County Government

## Schedule 1

### General Fund Budget

	<b>2016-2017 Budget as of 1/6/2017</b>	<b>Proposed Increase (Decrease)</b>	<b>2016-2017 Amended Budget</b>	
51100 COUNTY COMMISSION	354,992	-	354,992	
51210 BOARD OF EQUALIZATION	4,841	-	4,841	
51220 BEER BOARD	4,845	-	4,845	
51240 OTHER BOARDS & COMMITTEES	5,168	-	5,168	
51300 COUNTY MAYOR	497,462	-	497,462	
51310 HUMAN RESOURCES	386,009	-	386,009	
51400 COUNTY ATTORNEY	67,950	-	67,950	
51500 ELECTION COMMISSION	737,617	-	737,617	
51600 REGISTER OF DEEDS	474,628	-	474,628	
51720 PLANNING	328,008	-	328,008	
51730 BUILDING	317,392	-	317,392	
<b>101-51730-00000-51-53990</b>	<b>-</b>	<b>3,500</b>	<b>3,500</b>	MAINTENANCE AGREEMENT FOR BRIDGE LIGHTING
51750 CODES COMPLIANCE	844,664	-	844,664	
51760 GEOGRAPHICAL INFO SYSTEMS	164,740	-	164,740	
51800 COUNTY BUILDINGS	395,759	-	395,759	
51810 FACILITIES	2,612,151	-	2,612,151	
51900 OTHER GENERAL ADMINISTRATION	620,167	-	620,167	
51910 ARCHIVES	164,760	-	164,760	
52100 ACCOUNTS & BUDGETS	663,099	-	663,099	
52200 PURCHASING	313,797	-	313,797	
52300 PROPERTY ASSESSOR'S OFFICE	1,345,685	-	1,345,685	
52400 COUNTY TRUSTEES OFFICE	675,722	-	675,722	
<b>101-52400-00000-52-53060</b>	<b>3,500</b>	<b>26,000</b>	<b>29,500</b>	BANK CHARGES FOR MONTHLY BANK FEES
52500 COUNTY CLERK'S OFFICE	2,119,443	-	2,119,443	
52600 INFORMATION SYSTEMS	2,475,381	-	2,475,381	
52900 OTHER FINANCE	61,300	-	61,300	
53100 CIRCUIT COURT CLERK	3,124,003	-	3,124,003	
53300 GENERAL SESSIONS COURT	686,186	-	686,186	
53330 DRUG COURT	70,000	-	70,000	
53400 CHANCERY COURT	561,413	-	561,413	
53500 JUVENILE COURT	1,607,021	-	1,607,021	
53600 DISTRICT ATTORNEY GENERAL	59,750	-	59,750	
53610 OFFICE OF PUBLIC DEFENDER	7,313	-	7,313	
<b>101-53610-00000-53-57090-G1501</b>	<b>-</b>	<b>120</b>	<b>120</b>	DATA PROCESSING EQUIPMENT-ICARE GRANT
53700 JUDICIAL COMMISSIONERS	242,100	-	242,100	
53900 OTHER ADMINISTRATION/ JUSTICE	97,251	-	97,251	
<b>101-53900-00000-53-53120-G5233</b>	<b>422,082</b>	<b>25,000</b>	<b>447,082</b>	CONTRACTS-PRIVATE AGENCIES-DAY TREATMENT GRANT
53910 ADULT PROBATION SERVICES	1,090,780	-	1,090,780	
54110 SHERIFF'S DEPARTMENT	9,999,556	-	9,999,556	
<b>101-54110-00000-54-53380</b>	<b>95,796</b>	<b>4,837</b>	<b>100,633</b>	MAINT/REPAIRS VEHICLES-INSURANCE RECOVERY
<b>101-54110-00000-54-57180</b>	<b>692,208</b>	<b>12,831</b>	<b>705,039</b>	MOTOR VEHICLES-INSURANCE RECOVERY
54120 SPECIAL PATROLS	2,367,012	-	2,367,012	
54160 SEXUAL OFFENDER REGISTRY	17,950	-	17,950	
54210 JAIL	13,098,715	-	13,098,715	
54220 WORKHOUSE	1,921,382	-	1,921,382	
54230 COMMUNITY CORRECTIONS	500,801	-	500,801	
54240 JUVENILE SERVICES	237,741	-	237,741	
<b>101-54240-00000-54-51110-G5234</b>	<b>41,935</b>	<b>91</b>	<b>42,026</b>	AT RISK GRANT-STATE APPROVED BUDGET REVISION
<b>101-54240-00000-54-53070-G5234</b>	<b>1,091</b>	<b>(91)</b>	<b>1,000</b>	AT RISK GRANT-STATE APPROVED BUDGET REVISION
54310 FIRE PREVENTION & CONTROL	176,404	-	176,404	
<b>101-54310-00000-54-53360</b>	<b>8,000</b>	<b>783</b>	<b>8,783</b>	MAINT/REPAIRS EQUIPMENT-INSURANCE RECOVERY
<b>101-54310-00000-54-57090</b>	<b>-</b>	<b>400</b>	<b>400</b>	DATA PROCESSING EQUIPMENT-INSURANCE RECOVERY
<b>101-54310-00000-54-57900</b>	<b>7,748</b>	<b>488</b>	<b>8,236</b>	OTHER EQUIPMENT-INSURANCE RECOVERY
54410 EMERGENCY MANAGEMENT	560,630	-	560,630	
54490 OTHER EMERGENCY MANAGEMENT	167,833	-	167,833	
54610 COUNTY CORONER / MED EXAMINER	224,700	-	224,700	
55110 HEALTH DEPARTMENT	331,726	-	331,726	
<b>101-51100-00000-55-51680-G1340</b>	<b>18,940</b>	<b>4,000</b>	<b>22,940</b>	TEMPORARY PERSONNEL-TOBACCO SETTLEMENT GRANT

# Montgomery County Government

## Schedule 1

### General Fund Budget

	2016-2017 Budget as of 1/6/2017	Proposed Increase (Decrease)	2016-2017 Amended Budget	
101-51100-00000-55-52010-G1340	1,176	240	1,416	SOCIAL SECURITY-TOBACCO SETTLEMENT GRANT
101-51100-00000-55-52120-G1340	275	60	335	MEDICARE-TOBACCO SETTLEMENT GRANT
101-51100-00000-55-53990-G1340	7,599	18,951	26,550	OTHER CONTRACTED SERVICES-TOBACCO SETTLEMENT GRANT
101-51100-00000-55-53020-G1340	28,701	20,000	48,701	ADVERTISING-TOBACCO SETTLEMENT GRANT
55120 RABIES & ANIMAL CONTROL	818,669	-	818,669	
101-55120-00000-55-53570	32,650	5,580	38,230	VETERINARY SERVICES-DONATIONS
55130 AMBULANCE SERVICE	10,686,543	-	10,686,543	
55190 OTHER LOCAL HLTH SRVCS (WIC)	2,847,800	-	2,847,800	
55310 REGIONAL MENTAL HEALTH CENTER	-	-	-	
55390 APPROPRIATION TO STATE	211,999	-	211,999	
55590 OTHER LOCAL WELFARE SERVICES	20,825	-	20,825	
55900 OTHER PUBLIC HEALTH & WELFARE	2,500	-	2,500	
56500 LIBRARIES	2,002,996	-	2,002,996	
56700 PARKS & FAIR BOARDS	907,326	-	907,326	
56900 OTHER SOCIAL, CULTURAL & REC	9,688	-	9,688	
57100 AGRICULTURAL EXTENSION SERVICE	108,727	-	108,727	
101-57100-00000-57-51030	33,318	(33,318)	-	SALARY TO BE PAID THROUGH UT EXTENSION
101-57100-00000-57-53160	279,500	33,318	312,818	SALARY TO BE PAID THROUGH UT EXTENSION
57300 FOREST SERVICE	2,000	-	2,000	
57500 SOIL CONSERVATION	34,890	-	34,890	
58110 TOURISM	1,513,335	-	1,513,335	
58120 INDUSTRIAL DEVELOPMENT	1,541,896	-	1,541,896	
58220 AIRPORT	314,000	-	314,000	
58300 VETERAN'S SERVICES	517,220	-	517,220	
58400 OTHER CHARGES	2,236,408	-	2,236,408	
101-58400-00000-58-53160	80,000	(3,500)	76,500	CONTRIBUTIONS-MOVE TO DEPARTMENT 51730 FOR MAINTENANCE AGREEMENT
58500 CONTRIBUTION TO OTHER AGENCIES	298,885	-	298,885	
101-58500-00000-58-53100	114,000	6,500	120,500	CONTRIBUTION TO RAIL AUTHORITY FOR 2016 AUDIT
58600 EMPLOYEE BENEFITS	457,900	-	457,900	
58900 MISC-CONT RESERVE	15,500	-	15,500	
64000 LITTER & TRASH COLLECTION	138,688	-	138,688	
99100 OPERATING TRANSFERS	-	-	-	
<b>Total General Fund Expenditures</b>	<b>79,342,161</b>	<b>125,790</b>	<b>79,467,951</b>	
<b>Increase (Decrease) in Budgeted Fund Balance</b>		<b>32,500</b>		

**Montgomery County Government**  
**Schedule 1**  
**Risk Management Budget**

	<b>2016-2017 Budget as of 10/14/2016</b>	<b>Proposed Increase (Decrease)</b>	<b>2016-2017 Amended Budget</b>	
266-51920	274,186	-	274,186	
<b>266-51920-00000-51-53400</b>	<b>225,000</b>	<b>200,000</b>	<b>425,000</b>	INCREASE DUE TO INCREASED COST IN OJI
<b>Total Risk Management Expenditures</b>	<b>499,186</b>	<b>200,000</b>	<b>699,186</b>	

**RESOLUTION ENDORSING MADISON COUNTY'S RESOLUTION TO NAME THE  
PLANNED TBI FACILITY AFTER THE LATE TBI AGENT DEE FRAZIER**

**WHEREAS**, Dee Frazier is the first and only Tennessee Bureau of Investigation (TBI) agent ever killed in the line of duty; and

**WHEREAS**, Dee Frazier was serving honorably when killed during an undercover sting operation on August 9, 2016; and

**WHEREAS**, Dee Frazier's death occurred in Madison County where a new TBI facility is planned; and

**WHEREAS**, the new TBI facility is intended to serve the West Tennessee area where Dee Frazier was a longtime resident, and where he served as a law enforcement officer in various capacities including a University of Memphis Police Officer, a Millington Police Officer, a Shelby County Sheriff's reserve officer and a TBI agent; and

**WHEREAS**, TBI Director, Mark Gwyn, described Dee Frazier as "...exactly what we look for in a TBI agent: hardworking, enthusiastic and dedicated to making Tennessee a better place to live;" and

**WHEREAS**, Dee Frazier's sacrifice is significant in that he was only 35 years of age at the time of his death and leaves behind a wife and two young children; and

**WHEREAS**, the \$25,000,000.00, 40,000 square foot TBI facility is already planned and the commemorative naming of the facility for Dee Frazier would add no additional costs.

**NOW, THEREFORE, BE IT RESOLVED** by the Montgomery County Board of Commissioners assembled in regular session on this 13<sup>th</sup> day of February, 2017, that:

1. The Montgomery County Board of Commissioners hereby request that the Tennessee General Assembly name the new West Tennessee TBI facility after the late TBI Agent De'Greaun Frazier; and
2. That the County Clerk send a copy of this resolution to the Tennessee State Senator and Tennessee State Representatives representing Montgomery County, Tennessee.



**Duly approved this 13<sup>th</sup> day of February, 2017.**

**Sponsor** \_\_\_\_\_

**Commissioner** \_\_\_\_\_

**Approved** \_\_\_\_\_

**County Mayor**

**Attested** \_\_\_\_\_

**County Clerk**

**County Clerk's Report**  
**February 13, 2017**

Comes Kellie A. Jackson, County Clerk, Montgomery County, Tennessee, and presents the County Clerk's Report for the month of January, 2017.

I hereby request that the persons named on the list of new applicants to the office of Notary Public be elected. The Oaths of the Deputy County Officials are approved as taken.

This report shall be spread upon the minutes of the Board of County Commissioners.

This the 13<sup>th</sup> day of February, 2017.

  
County Clerk



## OATHS OF DEPUTY COUNTY OFFICIALS

NAME	OFFICE	DATE
Alice Bowman	Deputy County Clerk	01/09/2017
Kimberly J. Caldwell	Deputy Assessor of Property	01/12/2017
Cheryl Lonergan	Deputy Assessor of Property	01/12/2017
Jody L. Rozelle	Deputy Assessor of Property	01/12/2017

MONTGOMERY COUNTY CLERK  
KELLIE A JACKSON COUNTY CLERK  
350 PAGEANT LANE SUITE 502  
CLARKSVILLE TN 37040  
Telephone 931-648-5711  
Fax 931-572-1104

Notaries to be elected February 13, 2017

NAME	HOME ADDRESS AND PHONE	BUSINESS ADDRESS AND PHONE
1. LORI ABERNATHY	1331 ROSSON ROAD ADAMS TN 37010 931 801 6787	840 HWY 76 CLARKSVILLE TN 37043 931 358 5775
2. ASHLEY L ADKINS	1737 BILLY RINEHART RD CLARKSVILLE TN 37043 931-362-4235	TWO MILLENNIUM PLAZA SUITE 101 CLARKSVILLE TN 37040 931-648-5703
3. JANETH ANGARITA	441 NEEDMORE RD. APT. 611 CLARKSVILLE TN 37040 931-249-3762	651 DUNLOP LANE CLARKSVILLE TN 37040 931-502-3300
4. REBECCA G BAGGETT	864 HWY 13 CUNNINGHAM TN 37052 931 387 3631	ONE MILLENNIUM PLAZA CLARKSVILLE TN 37040 931 648 5787
5. ALLISON BAGGETT	125 INDIAN HILLS DR CLARKSVILLE TN 37043 931 216 9856	1997 MADISON ST CLARKSVILLE TN 37043 931 245 1040
6. BARBARA BEALL	1504 S FREESTONE DR CLARKSVILLE TN 37042 931 302 3123	3422 CAINLO DR APT B CLARKSVILLE TN 37042 931 919 2900
7. JAMES BLAND	419 W 15TH ST HOPKINSVILLE KY 42240 270-484-4121	2743 FT CAMPBELL BLVD CLARKSVILLE TN 37042 931-546-5171
8. CHARLES H BOOTH	640 DOTSONVILLE RD CLARKSVILLE TN 37042 931 624 3274	915 PROVIDENCE BLVD CLARKSVILLE TN 37042 931 221 0043
9. TIFFANY L BYARD	2450 UNDERWOOD RD CUNNINGHAM TN 37052 931 801 8873	350 PAGEANT LANE, SUITE 502 CLARKSVILLE TN 37040 931 648 5711
10. JACKIE D. CAMP	1302 SUN VALLEY RD CLARKSVILLE TN 37040 931 645 1573	PO BOX 3220 CLARKSVILLE TN 37043 9312451028
11. CATHERINE CHRISTENSEN	1452 CEDAR SPRINGS CIR CLARKSVILLE TN 37042 712 779 0683	1814 TINY TOWN RD CLARKSVILLE TN 37042 931 572 1280
12. RANDIE S CILK	3260 MARTHAS CHAPEL RD CUNNINGHAM TN 37052 931 648 8139	240 KRAFT ST CLARKSVILLE TN 37040 931 648 8139



MONTGOMERY COUNTY CLERK  
KELLIE A JACKSON COUNTY CLERK  
350 PAGEANT LANE SUITE 502  
CLARKSVILLE TN 37040  
Telephone 931-648-5711  
Fax 931-572-1104

Notaries to be elected February 13, 2017

NAME	HOME ADDRESS AND PHONE	BUSINESS ADDRESS AND PHONE
13. KAITLYN COHEA	207 S MAIN ST CEDAR HILL TN 37032 615-516-2174	127 S 3RD ST CLARKSVILLE TN 37040 931-645-9900
14. KAREN COSTA	790 HORNBuckle RD CLARKSVILLE TN 37043 615-785-7270	127 S 3RD ST CLARKSVILLE TN 37040 931-645-9900
15. CHANCE D CROTZER	4001 BUCK RD CLARKSVILLE TN 37043 931-436-5160	1640 OLD RUSSELLVILLE PIKE CLARKSVILLE TN 37043 931-648-7720
16. MELISSA DAVIS	988 SMOOTS DR CLARKSVILLE TN 37042 270-617-3257	500 KRAFT ST CLARKSVILLE TN 37042 931 647 9750
17. JANIE DEWBERRY	402 WINGATE DR CLARKSVILLE TN 37043 931 647 7732	2845 FT CAMPBELL BLVD CLARKSVILLE TN 37042 931 431 5261
18. EDWARD E DEWERFF	554 HICKMAN SHORES RD DOVER TN 37058 931-216-8616	119 FRANKLIN ST CLARKSVILLE TN 37040 931-551-9400
19. DWIGHT DICKSON	3000 SPRING CREEK VILLAGE RD CLARKSVILLE TN 37040 931 647 5255	1209 MADISON ST CLARKSVILLE TN 37040 931 647 3371
20. MELANIE ERRTHUM	1637 OGBURN CHAPEL RD CLARKSVILLE TN 37042 931-217-4487	1960 MADISON ST STE J CLARKSVILLE TN 37043 931-905-1997
21. VANCE C EVANS SR	726 CAVALIER DR CLARKSVILLE TN 37040 931 624 6410	2155 LOWES DR CLARKSVILLE TN 37040 931 274 7542
22. N EVANS	1768 SPRING HAVEN DR CLARKSVILLE TN 37040 317-363-7420	2017 WILMA RUDOLPH BLVD CLARKSVILLE TN 37040 931-538-3501
23. KELLI FAERBER	1006 WELLSFORD CT CLARKSVILLE TN 37043 931 358 5471	1640 OLD RUSSELLVILLE PIKE CLARKSVILLE TN 37043 931 648 7720
24. CHRISSY FOX	293 CLEARFOUNT DR CLARKSVILLE TN 37043 931-801-2115	100 S SPRING ST CLARKSVILLE TN 37040 931 645 7426



MONTGOMERY COUNTY CLERK  
 KELLIE A JACKSON COUNTY CLERK  
 350 PAGEANT LANE SUITE 502  
 CLARKSVILLE TN 37040  
 Telephone 931-648-5711  
 Fax 931-572-1104

Notaries to be elected February 13, 2017

NAME	HOME ADDRESS AND PHONE	BUSINESS ADDRESS AND PHONE
25. MICHAEL D FREEMYER	239 WHITESTONE LN GALLATIN TN 37066 615 482 6152	1289 NORTHFIELD DR STE 2 CLARKSVILLE TN 37040 931 436 2105
26. ANN JEAN WRIGHT GEARY	4790 S ANDREW CT CLARKSVILLE TN 37043 931 338 3037	111 USSERY RD CLARKSVILLE TN 37043 931 647 0269
27. BONNIE E HARRIS	136 BUTTERMERE DR CLARKSVILLE TN 37040 931 801 6377	25 JEFFERSON ST CLARKSVILLE TN 37040 931 920 6935
28. KARA HUFF	554 MAGNOLIA DRIVE CLARKSVILLE TN 37042 540-577-6644	124 FRANKLIN ST CLARKSVILLE TN 37040 931-245-1930
29. DENISE L JARMAN	3050 CANNON HILLS RD PALMYRA TN 37142 931 220 1490	980 ALFRED THUN RD CLARKSVILLE TN 37040 931 896 5661
30. JESSICA KEENAN	635 ARTIC AVE OAK GROVE KY 42262 270 484 6208	1960 MADISON ST STE J CLARKSVILLE TN 37043 931 905 1997
31. MADDIE KISER	994 SILTY DRIVE CLARKSVILLE TN 37042 540 480 1434	2017 WILMA RUDOLPH BLVD CLARKSVILLE TN 37040 931 538 3501
32. SHANNON L KURTZ	5165 BELLCROSS RD ADAMS TN 37010 615-512-5528	127 SOUTH THIRD STREET CLARKSVILLE TN 37040 9316459900
33. MEAGAN L LEVAN	2875 JARRELL RIDGE RD CLARKSVILLE TN 37043	
34. SUSAN ELIZABETH LITTLETON	542 RED TOP RD INDIAN MOUND TN 37079 931-221-9850	127 S 3RD ST CLARKSVILLE TN 37040 931-645-9900
35. SHEILA LUNDQUIST	2191 MEMORIAL DR. APT. N 129 CLARKSVILLE TN 37043 616-485-3357	2600 WILMA RUDOLPH BLVD. CLARKSVILLE TN 37040 931-648-4300
36. REGINA R MANN	104 LYNNWOOD CIR CLARKSVILLE TN 37040 931-210-7519	127 SOUTH 3RD ST CLARKSVILLE TN 37040 931-645-9900
37. JANET C MEADOWS	3100 N HINTON RD CLARKSVILLE TN 37043 931 362 3467	7 QUARRY RD CLARKSVILLE TN 37042 931 645 4523



MONTGOMERY COUNTY CLERK  
KELLIE A JACKSON COUNTY CLERK  
350 PAGEANT LANE SUITE 502  
CLARKSVILLE TN 37040  
Telephone 931-648-5711  
Fax 931-572-1104

Notaries to be elected February 13, 2017

NAME	HOME ADDRESS AND PHONE	BUSINESS ADDRESS AND PHONE
38. VALERIE E OGLE	19 DALEWOOD DR CLARKSVILLE TN 37042 931 216 0891	100 S SPRING ST CLARKSVILLE TN 37040 931 645 7426
39. JESSICA PARKER	138 LATHAM AVE HOPKINSVILLE KY 42240 931-721-6595	2600 WILMA RUDOLPH BLVD CLARKSVILLE TN 37043 931 647 5651
40. RALPH DANIEL RHEMANN JR	2836 TRELAWNY DR CLARKSVILLE TN 37043 931-358-0024	2836 TRELAWNY DR CLARKSVILLE TN 37043 931 980 5962
41. DAVID S RITCHIE	524 EYSIAN DR CLARKSVILLE TN 37040 865-292-4200	127 S 3RD ST CLARKSVILLE TN 37040 931-645-9900
42. AMANDA ROSE	854 GLENDALE DR CLARKSVILLE TN 37043 931 320 0685	2501 HWY 41A BYPASS CLARKSVILLE TN 37043 931 648 1607
43. BRIANNA E ROTH	3128 BROOK HILL DR CLARKSVILLE TN 37042 314-313-0173	2197 MADISON ST STE 103 CLARKSVILLE TN 37043 931-552-4023
44. MELISSA RYDER	148 KESWICK CT CLARKSVILLE TN 37040 931-206-8706	116 N SECOND ST SUITE 101 CLARKSVILLE TN 37040 931-551-9131
45. KIMBERLY M SHANKLIN	863 R SHANKLIN RD ELKTON KY 42220 270 604 3668	2425 WILMA RUDOLPH BLVD CLARKSVILLE TN 37040 931 648 4300
46. STACEY LOUISE SPARROW	2822 NAT HOOSIER LN CLARKSVILLE TN 37040 931-220-6541	124 DUNBAR CAVE RD STE A CLARKSVILLE TN 37043 931-245-8801
47. DINA C SPETA	528 SANGO RD CLARKSVILLE TN 37043 931-368-1583	240 KRAFT ST CLARKSVILLE TN 37040 931 647 1597
48. JOAN M THOMAS	363 OAKLAND RD CLARKSVILLE TN 37040 931 551 9860	346 UNION ST CLARKSVILLE TN 37040 931 648 2444
49. A VOGLEMAN	1408 SCRUB OAK DR CLARKSVILLE TN 37042 760-694-7984	112 CENTER POINTE DR STE A CLARKSVILLE TN 37040 931-802-6650
50. DEBORAH WELCH	121 DANFORD DR CLARKSVILLE TN 37043 931 358 2030	121 DANFORD DR CLARKSVILLE TN 37043 931 358 2030

MONTGOMERY COUNTY CLERK  
KELLIE A JACKSON COUNTY CLERK  
350 PAGEANT LANE SUITE 502  
CLARKSVILLE TN 37040  
Telephone 931-648-5711  
Fax 931-572-1104

Notaries to be elected February 13, 2017

NAME	HOME ADDRESS AND PHONE	BUSINESS ADDRESS AND PHONE
51. SAMANTHA WESTCOTT	2689 ARTHUR'S COURT CLARKSVILLE TN 37040 615 693 2793	212 MADISON ST SECOND FLOOR CLARKSVILLE TN 37040 931 647 5959
52. NANCY L WILSON	211 EAGLE SHORE DRIVE DOVER TN 37058 931 241 1152	137 KENDRA CT CLARKSVILLE TN 37043 931-645-5501
53. AMANDA J WILSON	228 MONCREST DR CLARKSVILLE TN 37042 931 802 8342	168 JACK MILLER BLVD CLARKSVILLE TN 37042 931 431 9700
54. NICOLE WON	1516 CEDAR SPRINGS CIR CLARKSVILLE TN 37042 810 701 5574	1816 MADISON ST CLARKSVILLE TN 37043 905 6131
55. SUSAN H WRIGHT	4167 OLD HWY 48 SOUTHSIDE TN 37171 931 436 3157	328 COLLEGE ST, PO BOX 666 CLARKSVILLE TN 37041 931 647 3353



## MONTGOMERY COUNTY DRIVER SAFETY PROGRAM

### QUARTERLY REPORT: REVENUE AND ATTENDEES

OCTOBER - DECEMBER 2016

#### \*Adult Driver Improvement Program

<b><u>Rev Rec:</u></b> October 2016.....\$1,539.00	<b><u>Attendees:</u></b> October2016.....27
November 2016...\$ 1,090.12	November 2016...16
December 2016...\$ 1,987.87	December 2016....24
Total.....\$ 4,616.99	Total.....67

#### \*ADIP Book Fees

<b><u>Rev Rec:</u></b> October 2016.....\$	79.80
November 2016.....\$	56.52
December 2016.....\$	103.07
Total.....\$	239.39

#### \*JUVENILE COURT DDC ALIVE AT 25

<b><u>Rev Rec:</u></b> October 2016.....\$ 285.00	<b><u>Attendees:</u></b> October 2016.....2
November 2016...\$ 228.00	November 2016.....0
December 2016...\$ 342.00	December 2016....11
Total.....\$ 855.00	Total.....13

**\*JUVENILE COURT DDC 4**

<b><u>Rev Rec:</u></b> October 2016.....	\$2,574.50	<b><u>Attendees:</u></b> October 2016.....	30
November 2016.....	\$1,311.00	November 2016...	29
December 2016.....	\$1,987.87	December 2016....	32
Total.....	\$5,873.37	Total.....	91

**\*Seatbelt**

<b><u>Rev Rec:</u></b> October 2016.....	\$ 104.50	<b><u>Attendees:</u></b> October 2016.....	20
November 2016....	\$ 66.50	November 2016...	0
December 2016....	\$ 57.00	December 2016....	9
Total.....	\$...228.00	Total.....	29

**\*Anti Theft**

<b><u>Rev Rec:</u></b> October 2016.....	\$ 0.00	<b><u>Attendees:</u></b> October 2016.....	2
November 2016....	\$ 57.00	November 2016....	0
December 2016....	\$ 114.00	December 2016....	3
Total.....	\$ 171.00	Total.....	5



**Montgomery County Government**  
**Building and Codes Department**

Phone  
931-648-5718

350 Pageant Lane Suite 309  
Clarksville, TN 37040

Fax  
931-553-5121

**Memorandum**

**TO:** Jim Durrett, County Mayor  
**FROM:** Rod Streeter, Building Commissioner *RS*  
**DATE:** February 1, 2017  
**SUBJ:** January 2017 ADEQUATE FACILITIES TAX REPORT

---

The total number of receipts issued in January 2017 is as follows: City 91 and County 56 for a total of 147.

There were 136 receipts issued on single-family dwellings, 2 receipts issued on multi-family dwellings with a total of 8 units, 0 receipts issued on condominiums with a total of 0 units, 0 receipts issued on townhouses. There was 1 exemption receipt issued.

The total taxes received for January 2017 was \$76,000.00

The total refunds issued for January 2017 was \$0.00.

Total Adequate Facilities Tax Revenue for January 2017 was \$76,000.00

**FISCAL YEAR 2016/2017 TOTALS TO DATE:**

TOTAL NUMBER OF Adequate Facilities Tax Receipts Issued:	City:	518
	County:	329
	Total:	847

TOTAL REFUNDS:	\$0.00
----------------	--------

TOTAL TAXES RECEIVED:	\$592,500.00
-----------------------	--------------

<u>NUMBER OF LOTS AND DWELLINGS ISSUED</u>	<u>CITY</u>	<u>COUNTY</u>	<u>TOTAL</u>
LOTS 5 ACRES OR MORE:	1	27	28
SINGLE-FAMILY DWELLINGS:	457	262	719
MULTI-FAMILY DWELLINGS (32 Receipts):	198	0	198
CONDOMINIUMS: (57 Receipts)	23	34	57
TOWNHOUSES:	0	0	0
EXEMPTIONS: (11 Receipts)	5	6	11
REFUNDS ISSUED: (0 Receipt)	(0)	(0)	(0)

RS/bf

cc: Jim Durrett, County Mayor  
Jeff Taylor, Accounts and Budgets  
Kellie Jackson, County Clerk





**Montgomery County Government**  
**Building and Codes Department**

Phone  
931-648-5718

350 Pageant Lane Suite 309  
Clarksville, TN 37040

Fax  
931-553-5121

**Memorandum**

**TO:** Jim Durrett, County Mayor  
**FROM:** Rod Streeter, Building Commissioner *RS*  
**DATE:** February 1, 2017  
**SUBJ:** January 2017 PERMIT REVENUE REPORT

---

The number of permits issued in January 2017 is as follows: Building Permits 66, Grading Permits 2, Mechanical Permits 47, and Plumbing Permits 17 for a total of 132 permits.

The total cost of construction was \$8,660,833.00. The revenue is as follows: Building Permits \$41,850.40, Grading Permits \$1,980.00, Plumbing Permits \$1,700.00, Mechanical Permits: \$4,608.00 Plans Review \$7,710.00, BZA \$0.00, Re-Inspections \$100.00, Pre-Inspection \$0.00, Safety Inspection \$25.00, and Miscellaneous Fees \$0.00 the total revenue received in January 2017 was \$57,973.40.

**FISCAL YEAR 2016/2017 TOTALS TO DATE:**

NUMBER OF SINGLE FAMILY PERMITS:	266
COST OF CONSTRUCTION:	\$64,171,611.03
NUMBER OF BUILDING PERMITS:	524
NUMBER OF PLUMBING PERMITS:	127
NUMBER OF MECHANICAL PERMITS:	365
NUMBER OF GRADING PERMITS:	15
BUILDING PERMITS REVENUE:	\$303,032.20
PLUMBING PERMIT REVENUE:	\$12,400.00
MECHANICAL PERMIT REVENUE:	\$38,708.00
GRADING PERMIT REVENUE:	\$10,496.00
RENEWAL FEES:	\$682.50
PLANS REVIEW FEES:	\$43,581.80
BZA FEES:	\$2,000.00
RE-INSPECTION FEES:	\$1,350.00
PRE-INSPECTION FEES:	\$25.00
SAFETY INSPECTION FEES:	\$25.00
MISCELLANEOUS FEES:	\$0.00
MISC REFUNDS	\$561.00
SWBA	\$0.00
TOTAL REVENUE:	\$370,337.60

**JANUARY 2017 GROUND WATER PROTECTION**

The number of septic applications received for January 2017 was 18 with total revenue received for the county was \$0.00 (State received \$10,550.00).

The lease agreement beginning on July 1, 2016-June 30, 2017 was agreed upon between the County and State.

The number of Septic Tank Disclosure requests for January 2017. **\*\*Effective December 16, 2008 Ground Water Protection no longer provides this service.\*\***

**FISCAL YEAR 2016/2017 TOTALS TO DATE:**

NUMBER OF GROUND WATER APPLICATIONS (SEPTIC)	134
NUMBER OF SEPTIC TANK DISCLOSURE REQUEST	0
GROUND WATER PROTECTION (STATE: \$88,075.00)	\$0.00
TOTAL REVENUE:	\$370,337.60

RS/bf

cc: Jim Durrett, County Mayor  
Jeff Taylor, Accounts and Budgets  
Kellie Jackson, County Clerk

**Montgomery County, Tennessee**  
**Office of Trustee**  
**Monthly Financial Report**  
**For the Month Ending 12/31/2016**

<b>ASSET</b>		<b><u>Beginning</u> <u>Balance</u></b>	<b><u>Debits</u></b>	<b><u>Credits</u></b>	<b><u>Ending</u> <u>Balance</u></b>
999-11120	CASH ON HAND	1,300.00	24,285,896.90	24,285,896.90	1,300.00
999-11130-001	CASH IN BANK-BANK OF AMERICA	571,168.77	28,554,026.87	28,478,528.79	646,666.85
999-11130-003	F & M BANK-TAX PAYMENTS	267,028.58	333,130.15	166,520.00	433,638.73
999-11130-006	PLANTERS BANK-MMA(TAX ACCOUNT)	3,014,787.02	112,848.74	56,115.00	3,071,520.76
999-11130-007	US BANK - TAX ACCOUNT	0.00			0.00
999-11130-008	CUMBERLAND BK - TAX ACCOUNT	1,281,103.64	60,791.57	30,031.00	1,311,864.21
999-11130-009	MCG HOLDING ACCOUNT	0.00			0.00
999-11130-010	SCHOOL HOLDING ACCOUNT	0.00			0.00
999-11130-022	PLANTERS BANK-OTHER CNTY GOVT CC	73,487.78	8,219.12	4,400.05	77,306.85
999-11130-024	PLANTERS BANK- GO SCHOOL BOND	974,001.44	80.06		974,081.50
999-11130-025	LEGENDS BANK - BI-COUNTY FEES	6,471.19	172,902.13	172,841.65	6,531.67
999-11130-026	PLANTERS BANK -209	19,354.10	3,254.43	313.98	22,294.55
999-11130-027	REGIONS - OPERATING	34,784,429.11	87,616,793.43	87,256,140.62	35,145,081.92
999-11130-028	REGIONS - MCG CLEARING	0.00	3,796,530.14	3,796,530.14	0.00
999-11130-029	REGIONS - SCHOOL CLEARING	138.45	7,625,924.42	7,626,062.87	0.00
999-11300-001	PLANTERS BANK MMA-101	101,457.37	20.85		101,478.22
999-11300-002	PLANTERS BANK CD-101	5,285,248.18	3,143.08		5,288,391.26
999-11300-004	LEGENDS BANK - 207	5,701,186.30	172,073.01		5,873,259.31
999-11300-006	PLANTERS BANK-DEPOSIT ACCT	16,573,316.45	33,316,019.27	10,198,202.09	39,691,133.63
999-11300-011	SYNOVUS - SHARED CD - 101	14,418,798.74	7,219.88		14,426,018.62
999-11300-014	PLANTERS BANK MMA-101	1,981,520.99	407.20		1,981,928.19
999-11300-016	CAPSTAR BANK CDARS-101	15,365,024.68	6,913.34		15,371,938.02
999-11300-019	LOCAL GOVT INVESTMENT POOL 101	46,621.50	14.18		46,635.68
999-11300-026	BANK OF NASHVILLE / SYNOVUS	3,022,265.52	836.53	9,411.41	3,013,690.64
999-11300-027	CAPITAL BANK - CDARS	14,182,950.20	10,491.71		14,193,441.91
999-11300-028	REGIONS - CAPITAL PROJECTS	4,198,755.05	1,524.67		4,200,279.72
999-11300-029	REGIONS - GO PUBLIC IMPROVEMENT	2,586,089.67	939.07		2,587,028.74
999-11300-030	REGIONS - WORKER'S COMP	824,399.34	299.36		824,698.70
999-11300-035	REGIONS - E911	422,578.42	153.45		422,731.87
999-11300-036	REGIONS - EMS HANKOOK	301,056.28	109.32		301,165.60
999-11300-037	REGIONS - DEBT SERVICE	211,845.14	76.93		211,922.07
999-11300-038	REGIONS - UNEMPLOYMENT TRUST	113,633.95	41.26		113,675.21
999-11300-039	REGIONS - DTF	68,880.81	26,876.49		95,757.30
999-11300-040	HILLIARD LYONS	5,014,312.22	10,000,000.00	13,016.34	15,001,295.88
999-11300-041	2016A G O PUBLIC IMPROVEMENT BOND	0.00	18,425,015.55		18,425,015.55
999-11405	CHECKS WITH INSUFFICIENT FUNDS	9,435.55			9,435.55
999-11410	STATE OF TN TAX RELIEF CURR YR	138,356.00	128,086.00	92,437.00	174,005.00
999-11515	MONTGOMERY COUNTY RELIEF	0.00	28,852.00	28,852.00	0.00
999-11890	MORTGAGE CLEARING	0.00	38,584,525.00	38,584,525.00	0.00
		<b>131,561,002.44</b>	<b>253,284,036.11</b>	<b>200,799,824.84</b>	<b>184,045,213.71</b>

LIABILITY		<u>Beginning Balance</u>	<u>Debits</u>	<u>Credits</u>	<u>Ending Balance</u>
101-21353	PLANNING COMMISSION	0 00			0 00
101-21560	DUE TO LITIGANTS HEIRS AND OTHERS	0 00			0 00
999-20040	EXCESS LAND SALE PAYMENTS 2004	25,830 63			25,830 63
999-20100	EXCESS LAND SALE PAYMENTS 2010	0 00			0 00
999-20110	EXCESS LAND SALE PAYMENTS 2011	0.00			0 00
999-20120	EXCESS LAND SALE PAYMENTS 2012	399.21			399 21
999-20130	EXCESS LAND SALE PAYMENTS 2013	138,394 12			138,394.12
999-20140	EXCESS LAND SALE PAYMENTS 2014	180,305 82			180,305 82
999-20150	EXCESS LAND SALE PAYMENTS 2015	125,077 81			125,077 81
999-20160	EXCESS LAND SALE PAYMENTS 2016	387,080 34			387,080 34
999-22200	OVERPAYMENTS	7,049 50	287,110 80	347,648 26	67,586 96
999-24105	CREDIT CARD FEES	494.43			494 43
999-24106	CLERK'S FEES	0 00	1,512.00	1,512.00	0 00
999-24110	CLERK'S ORDER TO SELL FEES	0 00			0 00
999-26500	STOP PAYMENTS	0 00			0 00
999-26510	ATTORNEY'S FEES	0 00	2,843.01	2,843.01	0 00
999-26515	ATTORNEY'S BILL OF COSTS	0 00	21.17	21.17	0 00
999-26520	TRANSFER TAX (REGISTER OF DEEDS)	3,799.00			3,799.00
999-27700	TRUSTEE'S HOLDING ACCOUNT	0 00			0 00
999-28310	UNDISTRIBUTED TAXES	0 00			0 00
999-29900	FEE/COMMISSION ACCOUNT	198,681.27	198,318 67	1,156,519 14	1,156,881.74
101	COUNTY GENERAL FUND	10,206,566.89	6,264,790 12	22,466,798.13	26,408,574.90
122	DRUG CONTROL FUND	131,984 75	1,483.56	358.62	130,859.81
131	GENERAL ROAD FUND	2,719,845.40	740,478.73	2,287,792.95	4,267,159.62
141	GENERAL PURPOSE SCHOOL FUND	33,951,340.38	20,067,006 28	33,383,530 16	47,267,864.26
142	SCHOOL FEDERAL PROJECTS FUND	2,851,948.92	2,330,421 36	2,343,289 10	2,864,816.66
143	CHILD NUTRITION FUND	1,667,841.41	1,005,539.57	3,332,944.79	3,995,246 63
144	SCHOOL SYSTEM TRANS FUND	1,976,752.69	1,098,936 29	2,613,794 72	3,491,611 12
146	EXTENDED SCHOOL PROGRAM FUND	141,029.03	1,225 00	200.00	140,004 03
151	DEBT SERVICE FUND	27,395,717 38	794,544.47	16,175,734.55	42,776,907 46
171	CAPITAL PROJECTS FUND	22,124,128.11	680,715.68	1,107,657 59	22,551,070.02
177	EDU CAPITAL PROJECTS FUND	1,406,093 56	63,541 35		1,342,552.21
204	E911 COMMUNICATION DIST.	2,116,731 50	193,660.62	391,623.21	2,314,694 09
207	BI-COUNTY LANDFILL	3,899,520 85	1,153,120.86	810,590 07	3,556,990 06
209	LIBRARY FUND	456,629 61	171,620.45	547,841.76	832,850.92
263	SELF INSURANCE TRUST FUND	18,767,877 92	4,914,497.83	5,458,869.00	19,312,249.09
266	WORKERS' COMPENSATION	183,353 84	44,153 30	6,606.75	145,807 29
267	UNEMPLOYMENT COMPENSATION	38,274 84	4,540 38	4,625 06	38,359 52
351	CITY OF CLARKSVILLE - SALES TAX	0 00	1,288,506 03	1,288,506 03	0 00
352	CITY OF CLARKSVILLE - PROP TAX	0 00			0 00
356	CITY OF CLARKSVILLE	0 00			0 00
362	MGC RAIL AUTHORITY	6,219 49	3,140 48	1.00	3,080.01
363	JUDICIAL DISTRICT DRUG FUND	342,581.88	37,003 57	76,852 44	382,430 75
364	DISTRICT ATTORNEY FUND	59,451.86	621 89	27,405 23	86,235 20
365	PORT AUTHORITY	50,000.00			50,000.00
		131,561,002.44	41,349,353.47	93,833,564.74	184,045,213.71



This report is submitted in accordance with requirements of section 5-8-505,  
and/or 67-5-1902, Tennessee Code Annotated, and to the best of my knowledge,  
information and belief accurately reflects transactions of this office for the year ended June 30, 2017

Brenda K. Rodfield 1/9/2017  
Signature Date

Montgomery County Trustee  
Title

## COMPARISON OF HOTEL OCCUPANCY TAX COLLECTIONS

	<u>1999</u>	<u>2000</u>	<u>2001</u>	<u>2002</u>	<u>2003</u>	<u>2004</u>	<u>2005</u>	<u>2006</u>	<u>2007</u>	<u>2008</u>
<u>MONTH</u>										
JANUARY	\$ 27,098.84	\$ 30,533.18	\$ 48,458.76	\$50,828.98	\$ 65,230.13	\$ 72,800.02	\$ 78,874.92	\$ 63,103.00	\$ 73,675.57	\$ 80,603.04
FEBRUARY	\$ 29,909.16	\$ 30,389.03	\$ 47,751.41	\$53,770.38	\$ 68,380.09	\$ 91,527.44	\$ 67,626.09	\$ 63,689.44	\$ 71,126.97	\$ 78,321.88
MARCH	\$ 31,464.65	\$ 32,987.23	\$ 56,924.49	\$54,806.34	\$ 93,121.20	\$ 103,994.62	\$ 70,053.21	\$ 65,063.08	\$ 78,796.55	\$ 83,799.10
APRIL	\$ 36,921.57	\$ 39,278.27	\$ 64,682.11	\$75,899.40	\$ 94,829.04	\$ 92,468.13	\$ 102,342.68	\$ 99,137.03	\$ 112,761.36	\$ 122,941.33
MAY	\$ 45,431.12	\$ 40,659.75	\$ 67,111.76	\$71,882.71	\$ 91,093.92	\$ 96,224.80	\$ 90,741.56	\$ 85,506.62	\$ 103,205.69	\$ 90,117.49
JUNE	\$ 41,300.90	\$ 40,705.58	\$ 67,033.52	\$78,332.61	\$ 84,186.25	\$ 91,007.71	\$ 100,085.45	\$ 89,668.92	\$ 135,081.86	\$ 106,604.47
JULY	\$ 43,822.68	\$ 43,848.22	\$ 71,259.56	\$88,829.01	\$ 88,224.67	\$ 90,974.37	\$ 110,606.98	\$ 94,808.25	\$ 136,085.79	\$ 95,500.92
AUGUST	\$ 51,914.05	\$ 82,607.67	\$ 80,724.48	\$103,831.95	\$ 111,787.39	\$ 114,839.93	\$ 126,860.91	\$ 99,007.81	\$ 128,691.23	\$ 106,602.50
SEPTEMBER	\$ 45,085.51	\$ 77,573.12	\$ 75,928.35	\$71,760.72	\$ 89,163.84	\$ 88,227.22	\$ 103,528.65	\$ 93,998.21	\$ 122,277.00	\$ 94,452.48
OCTOBER	\$ 62,586.96	\$ 78,223.81	\$ 64,421.97	\$67,912.08	\$ 71,058.32	\$ 85,219.87	\$ 103,329.13	\$ 120,964.50	\$ 115,299.73	\$ 83,620.66
NOVEMBER	\$ 42,478.02	\$ 67,894.53	\$ 70,109.29	\$68,664.15	\$ 77,700.65	\$ 90,975.56	\$ 93,726.35	\$ 95,136.90	\$ 132,492.92	\$ 100,329.52
DECEMBER	\$ 37,644.94	\$ 54,665.88	\$ 64,491.24	\$65,970.79	\$ 71,088.08	\$ 87,086.86	\$ 88,085.13	\$ 93,788.01	\$ 89,362.16	\$ 116,462.45
YEARLY TOTAL	\$ 495,658.40	\$ 619,366.27	\$ 778,896.94	\$852,489.12	\$ 1,005,863.58	\$ 1,105,346.53	\$1,135,861.06	\$ 1,063,871.77	\$ 1,298,856.83	\$ 1,159,355.84
	<u>2009</u>	<u>2010</u>	<u>2011</u>	<u>2012</u>	<u>2013</u>	<u>2014</u>	<u>2015</u>	<u>2016</u>	<u>2017</u>	<u>2018</u>
JANUARY	\$ 87,058.36	\$ 98,797.30	\$ 93,568.93	\$ 122,959.56	\$ 101,963.52	\$ 106,908.64	\$ 118,820.77	\$ 113,056.55		
FEBRUARY	\$ 103,484.37	\$ 122,425.01	\$ 98,617.91	\$ 130,592.70	\$ 84,950.58	\$ 111,395.05	\$ 108,102.01	\$ 105,945.34		
MARCH	\$ 106,133.80	\$ 97,223.36	\$ 123,655.30	\$ 130,540.42	\$ 89,897.89	\$ 107,789.42	\$ 97,758.36	\$ 122,221.56		
APRIL	\$ 131,183.50	\$ 147,129.46	\$ 141,216.66	\$ 166,930.70	\$ 127,011.20	\$ 172,086.66	\$ 168,753.98	\$ 154,016.56		
MAY	\$ 124,347.50	\$ 140,099.75	\$ 148,155.80	\$ 145,100.30	\$ 114,744.33	\$ 137,305.59	\$ 163,656.94	\$ 159,382.00		
JUNE	\$ 128,926.73	\$ 156,904.04	\$ 165,434.81	\$ 156,556.28	\$ 149,278.38	\$ 149,761.84	\$ 167,364.58	\$ 173,701.26		
JULY	\$ 138,948.38	\$ 155,002.42	\$ 166,721.40	\$ 142,543.24	\$ 139,764.87	\$ 155,951.38	\$ 163,931.64	\$ 182,334.33		
AUGUST	\$ 138,546.34	\$ 159,398.89	\$ 189,029.54	\$ 144,944.86	\$ 138,508.95	\$ 141,828.40	\$ 183,006.76	\$ 193,937.40		
SEPTEMBER	\$ 110,943.01	\$ 139,077.22	\$ 183,172.65	\$ 137,762.39	\$ 123,496.85	\$ 134,695.73	\$ 136,037.06	\$ 183,545.89		
OCTOBER	\$ 103,998.14	\$ 106,852.14	\$ 150,626.03	\$ 136,406.87	\$ 118,284.80	\$ 131,945.61	\$ 137,714.25	\$ 156,101.99		
NOVEMBER	\$ 117,095.86	\$ 111,906.42	\$ 169,407.63	\$ 139,934.80	\$ 133,540.36	\$ 159,367.06	\$ 162,825.42	\$ 168,948.08		
DECEMBER	\$ 107,900.37	\$ 110,667.80	\$ 151,081.34	\$ 112,969.35	\$ 124,889.36	\$ 120,067.79	\$ 148,644.37	\$ 135,623.41		
YEARLY TOTAL	\$ 1,398,566.36	\$1,545,483.81	\$ 1,780,688.00	\$1,667,241.47	\$ 1,446,331.09	\$ 1,629,103.17	\$1,756,616.14	\$ 1,848,814.37	\$ -	\$ -
					Brenda E. Radford, Montgomery County Trustee					
					1/9/2017					

MONTGOMERY COUNTY TRUSTEE'S OFFICE												
INVESTMENTS-NOVEMBER, 2016 INTEREST REPORT												
<u>FUND NAME</u>	<u>FUND</u>	<u>ACCOUNT</u>	<u>BANK NAME</u>	<u>INVESTMENT</u>	<u>ACCRUED</u>	<u>TERE</u>	<u>TOTAL INVESTED</u>	<u>APY%</u>	<u>Maturity</u>	<u>INVESTMENT INFORMATION</u>		
	<u>CODE</u>	<u>NUMBER</u>			<u>INTEREST</u>				<u>Date</u>			
COUNTY GENERAL FUND	101	11130-003		\$ 267,028.58	\$ 90.15		\$ 267,118.73	0.45				
COUNTY GENERAL FUND	101	11130-006	PLANTERS BANK/TAX RECEIPTS	\$ 3,014,787.02	\$ 618.74		\$ 3,015,405.76	0.25				
COUNTY GENERAL FUND	101	11130-007	US BANK/TAX RECEIPTS	\$ -	\$ -		\$ -	0.05		Account Closed July 2016		
COUNTY GENERAL FUND	101	11130-008	CUMB. BK. & TRUST/TAX RECEIPTS	\$ 1,281,103.64	\$ 729.57		\$ 1,281,833.21	0.7				
ANIMAL CONTROL/EMS	101	11130-022	PLANTERS BANK--OTHER CNTY GOVT CREDIT CA	\$ 73,487.78	\$ 0.60		\$ 73,488.38	0.01				
GENERAL OBLIGATION SCHOOL BOND	171	11130-024	PLANTERS BANK	\$ 974,001.44	\$ 80.06		\$ 974,081.50	0.1		Open Account 5/15/2015		
CLARKSVILLE MO. CO. PUBLIC LIBRARY	209	11130-026	PLANTERS BANK	\$ 19,354.10	\$ 0.15		\$ 19,354.25			Account Opened February 2016		
COUNTY GENERAL FUND	101	11300-001	PLANTERS BANK MMA	\$ 50,804.78	\$ 10.44		\$ 50,815.22	0.25				
2011 G.O. SCHOOL & PUBLIC IMP. BD.	151	11300-001	PLANTERS BANK MMA	\$ 50,652.59	\$ 10.41		\$ 50,663.00	0.25				
COUNTY GENERAL FUND	101	11300-002	PLANTERS BANK CD	\$ 5,285,248.18	\$ 3,143.08		\$ 5,288,391.26	0.7				
BI-COUNTY LANDFILL	207	11300-004	LEGENDS BANK Business Reserve Money Market	\$ 5,701,186.30	\$ 2,699.69		\$ 5,703,885.99	0.59		Acct includes daily sweeps from a non-interest bearing Bi-County User Fees Acct #10037026		
COUNTY OPERATING ACCOUNT	ALL	11300-006	PLANTERS BANK	\$ 16,573,316.45	\$ 7,753.06		\$ 16,581,069.51	0.95				
COUNTY GENERAL FUND	101	11300-011	STEPHENS INC.	\$ 14,418,798.74	\$ 7,219.88		\$ 14,426,018.62	0.71	6/2/2017	8M added to principle of existing account at 0.85 APY% for 24 mths (7M on 2/18/16 & 1M on 2/25/16)		
COUNTY GENERAL FUND	101	11300-014	PLANTERS BANK	\$ 1,457,804.99	\$ 299.58		\$ 1,458,104.57	0.25				
2011 G.O. SCHOOL & PUBLIC IMP. BD.	151	11300-014	PLANTERS BANK	\$ 523,716.00	\$ 107.62		\$ 523,823.62	0.25				
COUNTY GENERAL FUND	101	11300-016	RAYMOND JAMES/CAPSTAR CDARS	\$ 15,365,024.68	\$ 6,913.34		\$ 15,371,938.02	0.69		Includes Final Interest Pymt \$5,547.95 on 10M CD- Bond Proceeds 2015 #2		
COUNTY GENERAL FUND	101	11300-019	LGIP	\$ 46,621.50	\$ 14.18		\$ 46,635.68	0.23				
COUNTY GENERAL FUND	101	11300-026	BANK OF NASHVILLE/SYNOVUS	\$ 3,013,154.11	\$ 836.53		\$ 3,013,990.64	0.87		Opened March 2016		
COUNTY GENERAL FUND	101	11300-027	CAPITAL BANK - CDARS	\$ 14,182,950.20	\$ 10,491.71		\$ 14,193,441.91	0.9		Opened March 2016		
DEBT SERVICE FUND	151	11300-028	REGIONS BANK	\$ 3,420,715.65	\$ 1,524.67		\$ 3,422,240.32	0.35		Opened April 2016 - Interest will always post one month behind		
CAPITAL PROJECTS	171	11300-028	REGIONS BANK	\$ 778,039.40	\$ -		\$ 778,039.40	0.35		Opened April 2016 - Interest will always post one month behind		
CAPITAL PROJECTS	171	11300-029	REGIONS BANK	\$ 2,586,089.67	\$ 939.07		\$ 2,587,028.74	0.35		Opened April 2016 - Interest will always post one month behind		
WORKMAN'S COMPENSATION	101	11300-030	REGIONS BANK	\$ 824,399.34	\$ 299.36		\$ 824,698.70	0.35		Opened April 2016 - Interest will always post one month behind		
E-911	204	11300-035	REGIONS BANK	\$ 422,578.42	\$ 153.45		\$ 422,731.87	0.35		Opened April 2016 - Interest will always post one month behind		
HANKOOK - EMS	101	11300-036	REGIONS BANK	\$ 301,056.28	\$ 109.32		\$ 301,165.60	0.35		Opened April 2016 - Interest will always post one month behind		
DEBT SERVICE FUND	151	11300-037	REGIONS BANK	\$ 211,845.14	\$ 76.93		\$ 211,922.07	0.35		Opened April 2016 - Interest will always post one month behind		
UNEMPLOYMENT TRUST FUND	101	11300-038	REGIONS BANK	\$ 113,633.95	\$ 41.26		\$ 113,675.21	0.35		Opened April 2016 - Interest will always post one month behind		
DRUG TASK FORCE	363	11300-039	REGIONS BANK	\$ 68,880.81	\$ 25.01		\$ 68,905.82	0.35		Opened April 2016 - Interest will always post one month behind		
COUNTY GENERAL FUND	101	11300-040	HILLIARD LYONS	\$ 5,014,312.22	\$ -		\$ 5,014,312.22	75 -1.05		Opened May 2016 - will receive quarterly interest		
			TOTALS	\$ 96,040,591.96	\$ 44,187.86	##	\$ 96,084,779.82					
			TOTAL INTEREST REVENUE			###						
					Brenda E. Radford, Montgomery County Trustee 12/30/2016							



CLARKSVILLE-MONTGOMERY COUNTY										
SALES TAX COLLECTIONS COMPARISON REPORT										
	2007-2008	2008-2009	2009-2010	2010-2011	2011-2012	2012-2013	2013-2014	2014-2015	2015-2016	2016-2017
July	\$ 3,851,625.57	\$ 3,807,908.75	\$ 3,944,322.43	\$ 3,973,449.15	\$ 4,368,524.95	\$ 4,969,328.68	\$ 4,610,593.54	\$ 4,852,678.91	\$ 5,168,417.10	\$ 5,108,887.39
August	\$ 4,048,062.83	\$ 3,969,101.90	\$ 4,155,944.24	\$ 4,485,348.58	\$ 4,365,279.31	\$ 4,770,982.11	\$ 4,742,043.02	\$ 5,021,678.21	\$ 5,207,421.78	\$ 5,488,585.29
September	\$ 3,697,338.74	\$ 3,591,425.40	\$ 3,765,577.37	\$ 4,044,918.09	\$ 4,687,426.40	\$ 4,458,831.11	\$ 4,419,749.47	\$ 4,702,911.95	\$ 5,180,576.80	\$ 5,168,524.78
October (August Coll.)	\$ 3,813,108.63	\$ 3,666,073.38	\$ 3,836,157.44	\$ 3,971,998.55	\$ 5,337,736.53	\$ 4,615,095.98	\$ 4,466,644.01	\$ 4,728,833.37	\$ 4,864,832.93	\$ 5,153,508.18
November	\$ 3,900,630.43	\$ 3,614,756.11	\$ 3,824,985.82	\$ 3,943,598.18	\$ 5,120,107.11	\$ 4,634,486.72	\$ 4,613,925.43	\$ 4,903,526.36	\$ 5,121,809.98	\$ 5,382,914.73
December	\$ 3,476,063.68	\$ 3,479,758.37	\$ 3,746,233.68	\$ 3,865,625.08	\$ 4,668,853.03	\$ 4,330,938.36	\$ 4,538,509.17	\$ 4,800,598.96	\$ 4,805,275.18	\$ 5,035,853.77
January	\$ 3,782,928.31	\$ 3,911,901.46	\$ 3,918,328.61	\$ 3,978,924.86	\$ 4,936,179.84	\$ 4,575,580.98	\$ 4,681,693.42	\$ 5,011,973.14	\$ 5,151,710.36	\$ 5,319,404.23
February	\$ 4,792,942.94	\$ 4,984,794.05	\$ 5,220,113.70	\$ 5,316,606.81	\$ 6,261,020.97	\$ 5,624,805.48	\$ 5,928,617.84	\$ 6,595,642.59	\$ 6,735,732.86	
March	\$ 3,158,680.40	\$ 3,529,385.22	\$ 3,579,055.71	\$ 3,519,094.43	\$ 4,247,079.33	\$ 3,885,858.93	\$ 4,043,956.23	\$ 4,367,324.16	\$ 4,503,712.84	
April	\$ 3,351,393.11	\$ 3,738,282.75	\$ 3,801,787.78	\$ 3,944,756.92	\$ 4,803,176.86	\$ 4,286,888.78	\$ 4,580,279.94	\$ 4,341,404.11	\$ 4,911,278.37	
May	\$ 3,814,407.26	\$ 4,044,427.55	\$ 4,305,544.93	\$ 4,527,749.91	\$ 5,310,119.72	\$ 4,751,487.50	\$ 4,933,619.42	\$ 5,157,153.72	\$ 5,522,250.32	
June	\$ 3,543,826.22	\$ 3,833,299.78	\$ 4,050,116.50	\$ 4,365,430.36	\$ 4,774,273.97	\$ 4,546,342.21	\$ 4,722,890.55	\$ 4,942,895.62	\$ 5,182,876.37	
TOTAL	\$ 45,231,008.12	\$ 46,171,114.72	\$ 48,148,168.21	\$ 49,937,500.92	\$ 58,879,778.02	\$ 55,450,626.84	\$ 56,282,522.04	\$ 59,426,621.10	\$ 62,355,894.89	\$ 36,657,678.37
Increase/Decrease	(\$525,338.19)	\$940,106.60	\$ 1,977,053.49	\$ 1,789,332.71	\$ 8,942,277.10	(\$3,429,151.18)	\$ 831,895.20	\$ 3,144,099.06	\$ 2,929,273.79	
MONTH	2017-2018	2018-2019	2019-2020	2020-2021	2021-2022	2022-2023	2023-2024	2024-2025	2025-2026	2026-2027
July										
August										
September										
October										
November										
December										
January										
February										
March										
April										
May										
June										
Total	\$ -	\$ -	\$ -	\$ -	\$ -	\$ -	\$ -	\$ -	\$ -	\$ -
	\$ (36,657,678.37)	\$ -	\$ -	\$ -	\$ -	\$ -	\$ -	\$ -	\$ -	\$ -
Brenda E. Radford, Montgomery County Trustee ,January 17, 2017					Events that mark Notable Change in Clarksville/Montgomery County Sales Tax Revenue					

Dec., 2007-The Worst Recession since the Great Depression began

June, 2009-Official Ending of the Worst Recession since the Great Depression

October, 2010-"This is the Slowest and Feeblest Recovery in the U.S.A.'s History,"~Steve Forbes

**First Quarter, 2011-4/4&13/11 WSJ** called the US Economy "The Incredible Shrinking Recovery"-The US Economy appears to have grown by little more than 1.5% in the 1st Qtr., well below the 4% annualized most expected back in January.
 It is no coincidence that bank earnings have been retreating as well.
**Inflation/Stagflation**, in the 3 months ending Feb., 2011, was running at an annualized rate of 5.6% and does not come close to compensating Investors with their current low interest rate of .00%-.25%.
**WSJ-"Great Symbolic Blow" 8/5/11-America Gets Downgraded from AAA+ to AA+ by Standard & Poors**-now 18 countries in the world have a better credit rating than the U.S.A.

Jan. 2013-THE NEW YORK TIMES Matthew Bishop "The latest green shoots of recovery in the Unites States already show signs of turning brown." Paul Krugman."Without a radical change in economic policy in both the Unites States and Europe, the likiest outcome is a prolonged depression, perhaps not as "great" as in the 1930's but with clear similarities, above all in the immense human cost of needlessly high unemployment."

Jan. 14, 2013 Hemlock Semiconductor LLC delays the start up of the Clarksville facility.

For Calendar Year 2013-Economists are predicting a 1.4% GDP

**October 14, 2013, Hankook Tire coming to Clarksville with 1,800 direct jobs and build an \$800million manufacturing facility in Clarksville/Montgomery County**

December 16, 2014-Fort Campbell uncertainty and Hemlock to close permanently. Leaf Chronicle

FISCAL YEAR

EVENT

2007-2008

Presidential Election/Housing Crisis/Banking/Stock Market/Interest Rates Decline/"The Big Un

2007-2008

Operation Enduring Freedom

9/2008 \$200 Bill. Federal Bailout of Fannie & Freddie, Lehman Chap.11, Merrill bought by BofA, AIG loaned \$85bill.



### Clarksville/Montgomery County Sales Tax Distribution Monthly Comparison Report

<b>FY 2007-2008 Totals</b>	\$	11,068,305.39	\$	31,260,284.87	\$	2,902,417.86	\$	45,231,008.12
<b>FY 2008-2009 Totals</b>	\$	11,282,434.89	\$	31,923,859.91	\$	2,964,819.92	\$	46,171,114.72
<b>FY 2009-2010 Totals</b>	\$	11,762,260.45	\$	33,293,704.75	\$	3,092,203.01	\$	48,148,168.21
<b>FY 2010-2011 Totals</b>	\$	12,160,832.28	\$	34,564,521.72	\$	3,212,146.92	\$	49,937,500.92
<b>FY 2011-2012 Totals</b>	\$	14,489,406.12	\$	40,622,715.82	\$	3,767,656.08	\$	58,879,778.02
<b>FY 2012-2013 Totals</b>	\$	13,594,753.04	\$	38,301,020.55	\$	3,554,853.25	\$	55,450,626.84
<b>FY2013-2014 Totals</b>	\$	13,814,065.84	\$	38,862,274.65	\$	3,606,181.55	\$	56,282,522.04
<b>FY2014-15 Totals</b>	\$	14,858,237.03	\$	42,383,019.92	\$	3,250,983.25	\$	60,492,240.20
<b>FY2015-16 Totals</b>	\$	16,056,308.82	\$	46,365,733.92	\$	155,485.94	\$	62,577,528.68

<b>FY 2016-17 by Month</b>	<b>City of Clarksville</b>	<b>School Operations</b>	<b>School Debt Service</b>	<b>Total Monthly Sales Tax</b>
July (actual)	\$ 1,325,650.01	\$ 3,829,939.27	\$ 12,935.50	\$ 5,168,524.78
August	\$ 1,318,362.24	\$ 3,821,611.69	\$ 13,534.25	\$ 5,153,508.18
September	\$ 1,376,022.57	\$ 3,992,565.42	\$ 14,326.74	\$ 5,382,914.73
October	\$ 1,288,506.03	\$ 3,734,167.28	\$ 13,180.46	\$ 5,035,853.77
November	\$ 1,370,604.04	\$ 3,936,645.56	\$ 12,154.66	\$ 5,319,404.26
December				\$ -
January				\$ -
February				\$ -
March				\$ -
April				\$ -
May				\$ -
June				\$ -
<b>TOTALS</b>	\$ 6,679,144.89	\$ 19,314,929.22	\$ 66,131.61	\$ 26,060,205.72

Respectfully submitted: Brenda E. Radford, Montgomery County Trustee, January 17, 2016

**Montgomery County, Tennessee**  
**Office of Trustee**  
**Monthly Financial Report**  
**For the Month Ending 1/31/2017**

<b>ASSET</b>		<b><u>Beginning Balance</u></b>	<b><u>Debits</u></b>	<b><u>Credits</u></b>	<b><u>Ending Balance</u></b>
999-11120	CASH ON HAND	1,300.00	18,000,139.73	18,000,139.73	1,300.00
999-11130-001	CASH IN BANK-BANK OF AMERICA	646,666.85	192,187.84	96,102.60	742,752.09
999-11130-003	F & M BANK-TAX PAYMENTS	433,638.73	374,461.56	186,738.00	621,362.29
999-11130-006	PLANTERS BANK-MMA(TAX ACCOUNT)	3,071,520.76	71,771.68	36,018.00	3,107,274.44
999-11130-007	US BANK - TAX ACCOUNT	0.00			0.00
999-11130-008	CUMBERLAND BK - TAX ACCOUNT	1,311,864.21	106,134.37	53,528.00	1,364,470.58
999-11130-009	MCG HOLDING ACCOUNT	0.00			0.00
999-11130-010	SCHOOL HOLDING ACCOUNT	0.00			0.00
999-11130-022	PLANTERS BANK-OTHER CNTY GOVT CC	77,306.85	6,412.27	3,592.02	80,127.10
999-11130-024	PLANTERS BANK- GO SCHOOL BOND	974,081.50	80.06		974,161.56
999-11130-025	LEGENDS BANK - BI-COUNTY FEES	6,531.67	336,776.09	335,512.49	7,795.27
999-11130-026	PLANTERS BANK -209	22,294.55	5,052.71	279.77	27,067.49
999-11130-027	REGIONS - OPERATING	35,145,081.92	63,807,205.92	66,927,728.89	32,024,558.95
999-11130-028	REGIONS - MCG CLEARING	0.00	4,848,261.51	4,848,261.51	0.00
999-11130-029	REGIONS - SCHOOL CLEARING	0.00	8,711,396.58	8,711,396.58	0.00
999-11300-001	PLANTERS BANK MMA-101	101,478.22	20.85		101,499.07
999-11300-002	PLANTERS BANK CD-101	5,288,391.26	3,043.47		5,291,434.73
999-11300-004	LEGENDS BANK - 207	5,873,259.31	334,354.46	5,748.67	6,201,865.10
999-11300-006	PLANTERS BANK-DEPOSIT ACCT	39,691,133.63	7,889,108.68	159,804.81	47,420,437.50
999-11300-011	SYNOVUS - SHARED CD - 101	14,426,018.62	21,908.03		14,447,926.65
999-11300-014	PLANTERS BANK MMA-101	1,981,928.19	407.29		1,982,335.48
999-11300-016	CAPSTAR BANK CDARS-101	15,371,938.02	7,438.64		15,379,376.66
999-11300-019	LOCAL GOVT INVESTMENT POOL 101	46,635.68	16.64		46,652.32
999-11300-026	BANK OF NASHVILLE / SYNOVUS	3,013,690.64	1,109.61		3,014,800.25
999-11300-027	CAPITAL BANK - CDARS	14,193,441.91	10,847.65		14,204,289.56
999-11300-028	REGIONS - CAPITAL PROJECTS	4,200,279.72	1,726.11	50.51	4,201,955.32
999-11300-029	REGIONS - GO PUBLIC IMPROVEMENT	2,587,028.74	1,063.16	31.12	2,588,060.78
999-11300-030	REGIONS - WORKER'S COMP	824,698.70	338.92	9.92	825,027.70
999-11300-035	REGIONS - E911	422,731.87	173.72	5.08	422,900.51
999-11300-036	REGIONS - EMS HANKOOK	301,165.60	123.76	3.62	301,285.74
999-11300-037	REGIONS - DEBT SERVICE	211,922.07	87.09	2.55	212,006.61
999-11300-038	REGIONS - UNEMPLOYMENT TRUST	113,675.21	46.72	1.37	113,720.56
999-11300-039	REGIONS - DTF	95,757.30	22,280.70	0.83	118,037.17
999-11300-040	HILLIARD LYONS	15,001,295.88	12,614.09		15,013,909.97
999-11300-041	2016A G.O. PUBLIC IMPROVEMENT BOND	18,425,015.55	6,713.77		18,431,729.32
999-11405	CHECKS WITH INSUFFICIENT FUNDS	9,435.55			9,435.55
999-11410	STATE OF TN TAX RELIEF CURR YR	174,005.00	132,706.00	132,588.00	174,123.00
999-11515	MONTGOMERY COUNTY RELIEF	0.00	36,213.00	36,213.00	0.00
999-11890	MORTGAGE CLEARING	0.00	1,332,387.00	1,332,387.00	0.00
		<b>184,045,213.71</b>	<b>106,274,609.68</b>	<b>100,866,144.07</b>	<b>189,453,679.32</b>

LIABILITY		<u>Beginning Balance</u>	<u>Debits</u>	<u>Credits</u>	<u>Ending Balance</u>
101-21353	PLANNING COMMISSION	0.00			0.00
101-21560	DUE TO LITIGANTS HEIRS AND OTHERS	0.00			0.00
999-20040	EXCESS LAND SALE PAYMENTS 2004	25,830.63			25,830.63
999-20100	EXCESS LAND SALE PAYMENTS 2010	0.00			0.00
999-20110	EXCESS LAND SALE PAYMENTS 2011	0.00			0.00
999-20120	EXCESS LAND SALE PAYMENTS 2012	399.21			399.21
999-20130	EXCESS LAND SALE PAYMENTS 2013	138,394.12			138,394.12
999-20140	EXCESS LAND SALE PAYMENTS 2014	180,305.82		1,339.45	181,645.27
999-20150	EXCESS LAND SALE PAYMENTS 2015	125,077.81			125,077.81
999-20160	EXCESS LAND SALE PAYMENTS 2016	387,080.34			387,080.34
999-22200	OVERPAYMENTS	67,586.96	134,095.05	71,306.11	4,798.02
999-24105	CREDIT CARD FEES	494.43			494.43
999-24106	CLERK'S FEES	0.00	2,478.00	2,478.00	0.00
999-24110	CLERK'S ORDER TO SELL FEES	0.00			0.00
999-26500	STOP PAYMENTS	0.00			0.00
999-26510	ATTORNEY'S FEES	0.00	7,123.11	7,123.11	0.00
999-26515	ATTORNEY'S BILL OF COSTS	0.00	39.44	39.44	0.00
999-26520	TRANSFER TAX (REGISTER OF DEEDS)	3,799.00		12.00	3,811.00
999-27700	TRUSTEE'S HOLDING ACCOUNT	0.00			0.00
999-28310	UNDISTRIBUTED TAXES	0.00			0.00
999-29900	FEE/COMMISSION ACCOUNT	1,156,881.74	1,156,672.10	297,298.30	297,507.94
101	COUNTY GENERAL FUND	26,408,574.90	5,674,577.07	7,738,739.71	28,472,737.54
122	DRUG CONTROL FUND	130,859.81	1,048.06	940.26	130,752.01
131	GENERAL ROAD FUND	4,267,159.62	642,069.65	678,585.94	4,303,675.91
141	GENERAL PURPOSE SCHOOL FUND	47,267,864.26	19,023,003.33	22,946,520.42	51,191,381.35
142	SCHOOL FEDERAL PROJECTS FUND	2,864,816.66	1,221,307.08	1,058,902.86	2,702,412.44
143	CHILD NUTRITION FUND	3,995,246.63	1,347,089.06	148,058.72	2,796,216.29
144	SCHOOL SYSTEM TRANS FUND	3,491,611.12	2,215,818.46	1,234,425.19	2,510,217.85
146	EXTENDED SCHOOL PROGRAM FUND	140,004.03		1,400.00	141,404.03
151	DEBT SERVICE FUND	42,776,907.46	154,731.54	3,049,989.15	45,672,165.07
171	CAPITAL PROJECTS FUND	22,551,070.02	533,758.22	491,111.68	22,508,423.48
177	EDU CAPITAL PROJECTS FUND	1,342,552.21	151,169.65		1,191,382.56
204	E911 COMMUNICATION DIST.	2,314,694.09	199,854.02	57,397.27	2,172,237.34
207	BI-COUNTY LANDFILL	3,556,990.06	1,281,342.04	2,132,041.39	4,407,689.41
209	LIBRARY FUND	832,850.92	192,763.73	14,908.75	654,995.94
263	SELF INSURANCE TRUST FUND	19,312,249.09	5,912,850.08	5,360,961.43	18,760,360.44
266	WORKERS' COMPENSATION	145,807.29	47,763.08	7,021.58	105,065.79
267	UNEMPLOYMENT COMPENSATION	38,359.52	3,691.23	6,678.37	41,346.66
351	CITY OF CLARKSVILLE - SALES TAX	0.00	1,370,604.01	1,370,604.01	0.00
352	CITY OF CLARKSVILLE - PROP TAX	0.00	351.93	351.93	0.00
356	CITY OF CLARKSVILLE	0.00			0.00
362	MGC RAIL AUTHORITY	3,080.01	118.01	181.65	3,143.65
363	JUDICIAL DISTRICT DRUG FUND	382,430.75	8,867.39	12,416.35	385,979.71
364	DISTRICT ATTORNEY FUND	86,235.20	1,260.24	2,078.12	87,053.08
365	PORT AUTHORITY	50,000.00			50,000.00
		<b>184,045,213.71</b>	<b>41,284,445.58</b>	<b>46,692,911.19</b>	<b>189,453,679.32</b>

This report is submitted in accordance with requirements of section 5-8-505,  
and/or 67-5-1902, Tennessee Code Annotated, and to the best of my knowledge,  
information and belief accurately reflects transactions of this office for the year ended June 30, 2017.

Brenda Rockford  
Signature

2/10/2017  
Date

Montgomery County Trustee

Title





## Capital Projects – February 2017 – Construction Update Report

### Courts Center Renovation

**Architect/Designer:** Rufus Johnson Associates  
**General Contractor:** Codell Construction  
**Project Status:** Subcontractor Bidding  
**Contract Date:** 04/13/2016  
**Contract Completion Date:** TBD  
**Budget:** \$400,000 (Design) \$7,000,000 (Construction)  
**Current Contract Amount:** \$642,797 Rufus Johnson Associates - \$55,000 Codell Construction  
**Percentage Complete:** 75% Bidding  
**Comments:**

- Plans and Specifications have been finalized. Prime Contractor is working on bids with Subcontractors.
- Pre-bid meeting with Subcontractors Feb 9<sup>th</sup>.
- Estimated to begin construction work on Roof and Windows by end of March or beginning of April.






## Capital Projects – February 2017 – Construction Update Report

### Jail Parking Garage

**Architect/Designer:** BWSC  
**General Contractor:** C & C Contracting  
**Project Status:** Complete  
**Contract Date:** 03/11/2016  
**Contract Completion Date:** 10/01/2016 except pedestrian walkway opening  
**Budget:** \$1,800,000  
**Current Contract Amount:** BWSC \$138,573.81 C&C Contracting \$1,076,712.09  
**Percentage Complete:** 100%  
**Comments:**

- Project has been completed and will be removed from the update report.
- All reports indicate that repairs have fixed prior leaks through the flooring and joints.





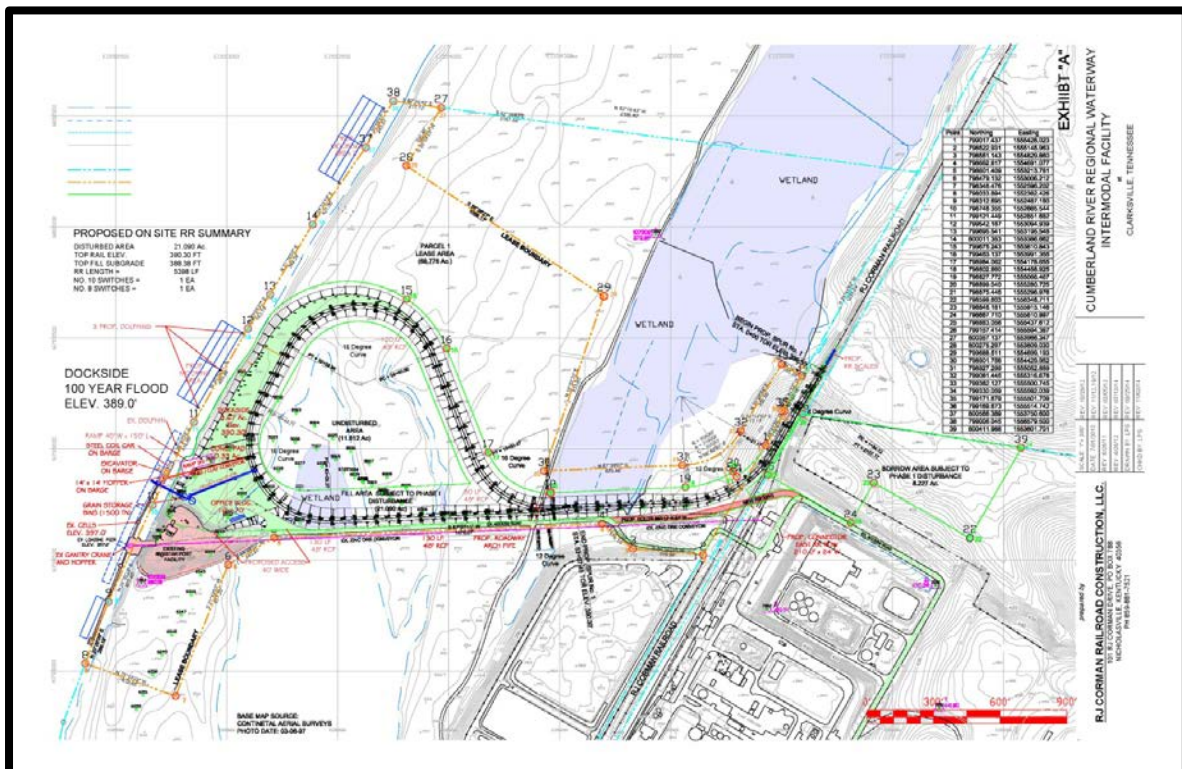
Capital Projects – February 2017 – Construction Update Report

**I.T./Flex Space Renovation at Veterans Plaza**

**Architect/Designer:** Lyle Cook Martin Architects  
**General Contractor:** Pride Concrete  
**Project Status:** In Construction  
**Contract Date:** 11/8/2016  
**Contract Completion Date:** 5/27/2017  
**Budget:** \$800,000  
**Current Contract Amount:** \$691,000 (Renovation), \$17,066 (Fire protection), \$74,000 (Design)  
**Percentage Complete:** 50%  
**Comments:**

- All rough-in mechanical, plumbing, and electrical is nearly complete.
- Sheetrock will be completed next, followed by trim out and finishes.









## Capital Projects – February 2017 – Construction Update Report

### Lafayette Road Widening

**Architect/Designer:** Gresham, Smith & Partners  
**General Contractor:** TBD  
**Project Status:** Right of Way Design Plans  
**Contract Date:** TBD  
**Contract Completion Date:** TBD  
**Budget:** \$2,438,000 (Grant + proposed local match that is still to be partially funded)  
**Current Contract Amount:** TBD  
**Percentage Complete:** 20%  
**Comments:**

- Designers are developing a 4-lane curb and gutter roadway segment to minimize the required Right of Way to be purchased from the adjacent property owners.



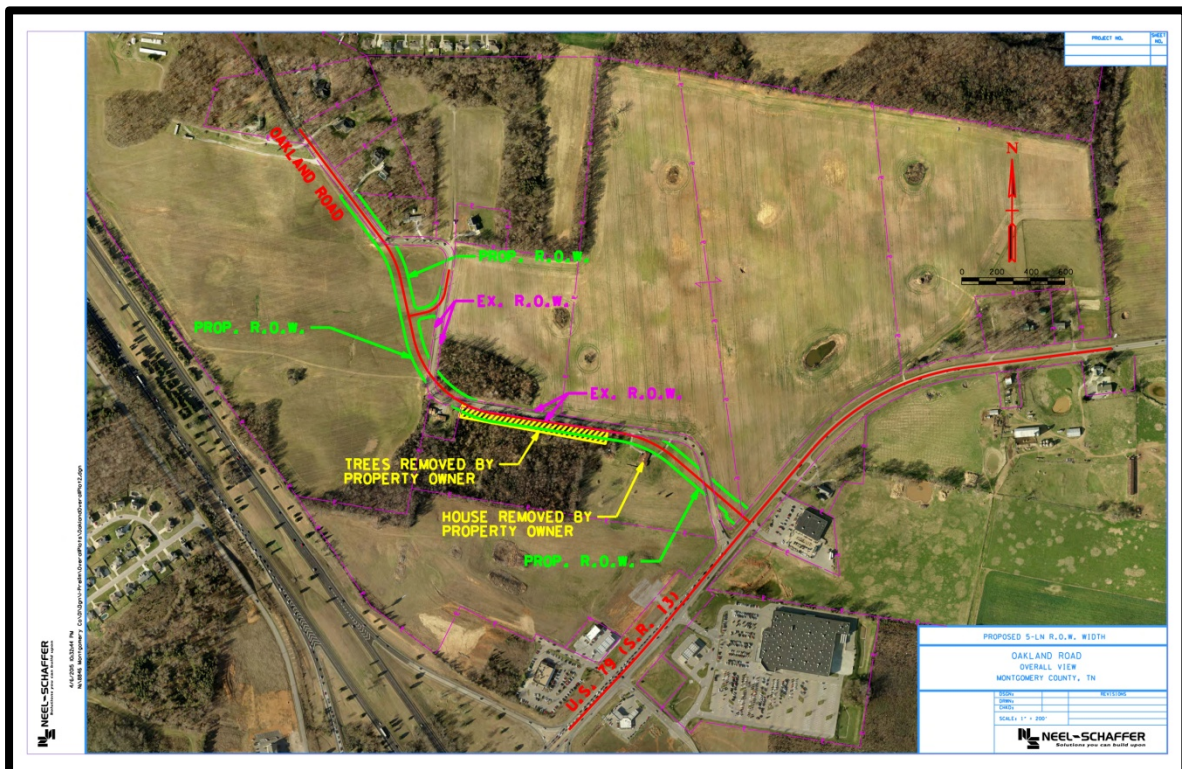


## Capital Projects – February 2017 – Construction Update Report

### Oakland Road Realignment

**Architect/Designer:** Neel Schaffer  
**General Contractor:** Jones Brothers  
**Project Status:** Pre-Construction Coordination  
**Contract Date:** December 2016  
**Contract Completion Date:** June 30, 2018  
**Budget:** \$3,825,000  
**Current Contract Amount:** \$1,389,271 (Construction) (ROW costs not yet finalized)  
**Percentage Complete:** 0%  
**Comments:**

- TDOT has combined the Oakland Road Realignment with their SR 13/Guthrie Hwy widening project.
- Estimated completion date is summer 2018.





## Capital Projects – February 2017 – Construction Update Report

### **Rotary Park Parking Improvements**

**Architect/Designer:** Moore Design

**General Contractor:** TBD

**Project Status:** Bidding

**Contract Date:** TBD

**Contract Completion Date:** TBD

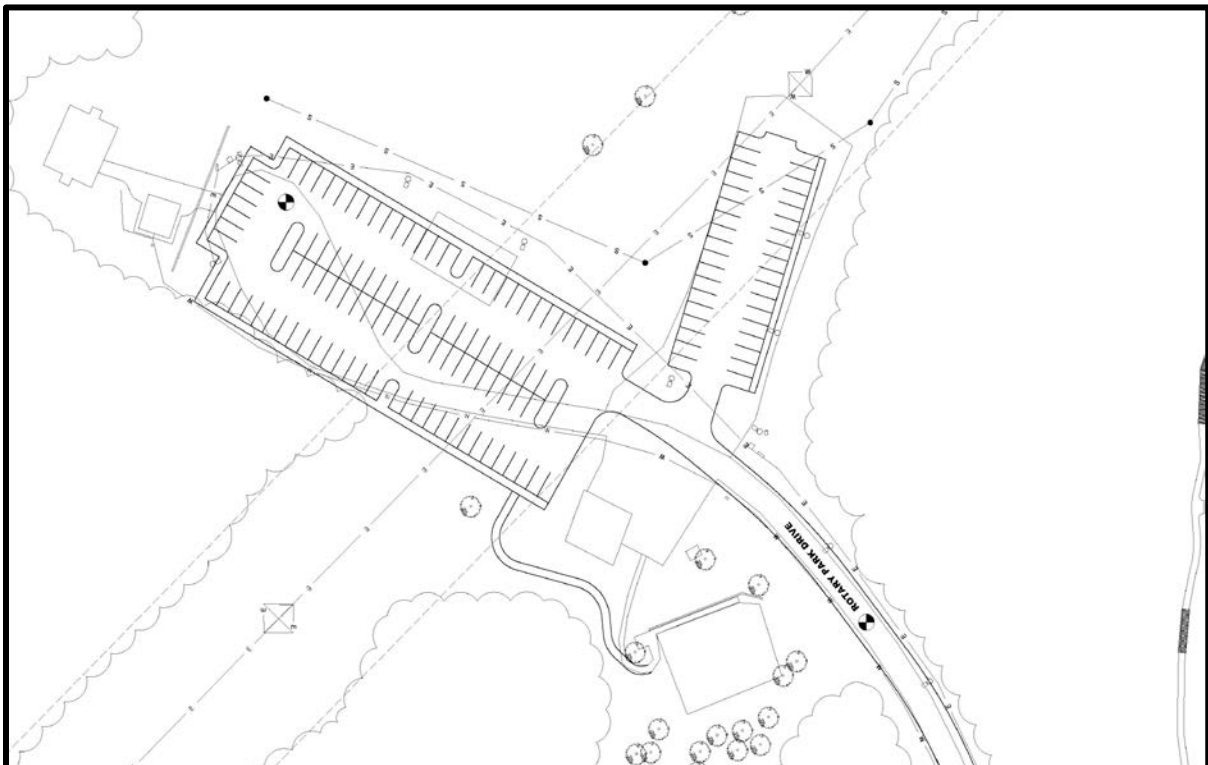
**Budget:** \$750,000

**Current Contract Amount:** TBD

**Percentage Complete:** 0%

**Comments:**

- Bid was advertised on January 26, 2017.
- Bid opening February 23<sup>rd</sup>.





Capital Projects – February 2017 – Construction Update Report

**EMS Station 31**

**Architect/Designer:** Violette Architecture  
**General Contractor:** Leon Ross Construction  
**Project Status:** In Construction  
**Contract Date:** 08/18/2016  
**Contract Completion Date:** 06/03/2017  
**Budget:** \$1,450,000  
**Current Contract Amount:** \$1,342,550 (Construction) \$78,045 (Design)  
**Percentage Complete:** 45%  
**Comments:**

- Rough-in mechanical, plumbing and electric complete.
- Roofing complete and awaiting delivery of wall panels.
- Remaining site grading work will be continuing during dry weather.





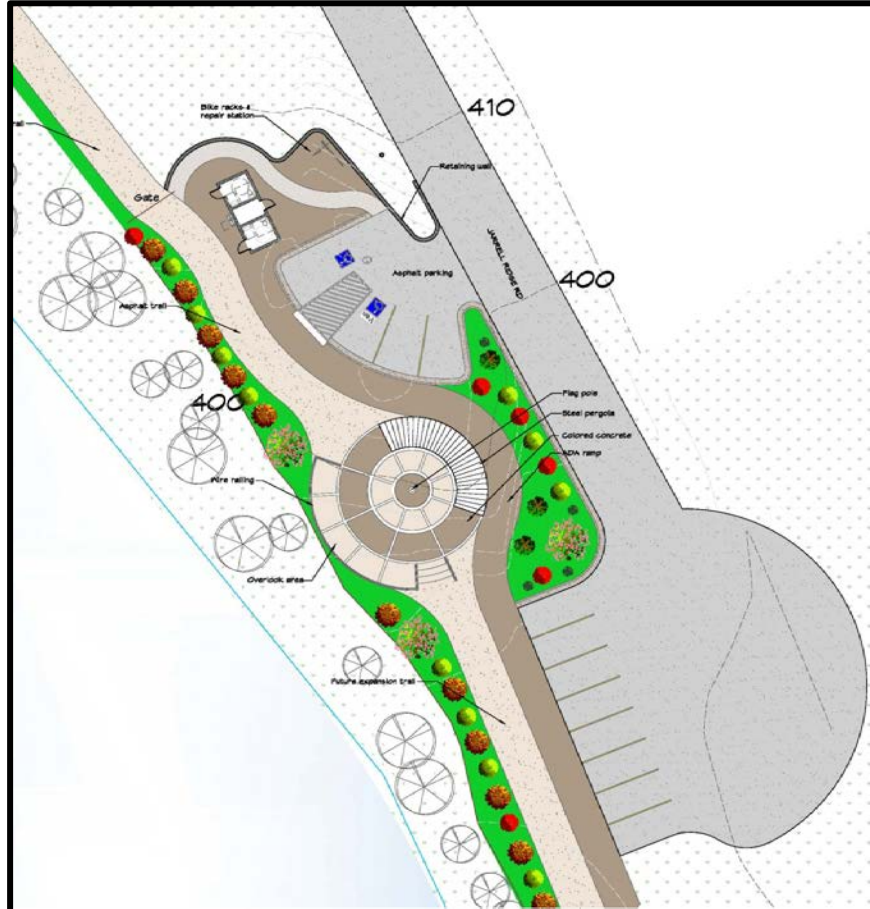


## Capital Projects – February 2017 – Construction Update Report

### Greenway – Phase I

**Architect/Designer:** Clark & Associates  
**General Contractor:** TBD  
**Project Status:** Design Development Phase (Stopped Until Further Notice)  
**Contract Date:** TBD  
**Contract Completion Date:** TBD  
**Budget:** \$500,000 (\$200,000 Grant was Declined)  
**Current Cost Estimate:** \$1,000,000  
**Percentage Complete:** 50%  
**Comments:**

- Greenway project has been temporarily tabled until further notice.
- Project will be removed from update report until re-engaged.





## Capital Projects – February 2017 – Construction Update Report

### Civic Plaza - Construction

**Architect/Designer:** Hodgson Douglas  
**General Contractor:** B.R. Miller & Company  
**Project Status:** Construction  
**Contract Date:** 12/22/2016  
**Contract Completion Date:** 12/1/2017  
**Budget:** \$3,980,102 + (439,031 added for underground utilities)  
**Current Contract Amount:** \$439,031 (Underground Utilities) \$4,194,641.09 (Construction)  
**Percentage Complete:** 1%  
**Comments:** Pre-Const. Costs = \$2,019,898 (Land: \$1,212,713, Design: \$507,285, Demo: \$305,860)

- Underground Utility relocation has been started.
- Grading work and underground drainage ongoing.







## Capital Projects – February 2017 – Construction Update Report

### **Siemens Performance Based Energy Project**

**Architect/Designer:** Siemens  
**General Contractor:** Siemens  
**Project Status:** Construction Phase  
**Contract Date:** TBD  
**Contract Completion Date:** TBD  
**Budget:** \$5,104,424  
**Current Contract Amount:** \$5,083,170  
**Percentage Complete:** 20%

**Comments:**

- Water saving fixtures have been completed in Courthouse, Courts Center, Vets Plaza, and portions of the Jail and Public Safety Complex.
- Courts Center chiller tower has been refurbished. Jail chiller tower is being rebuilt this week.
- LED lighting is beginning this week in Courts Center.

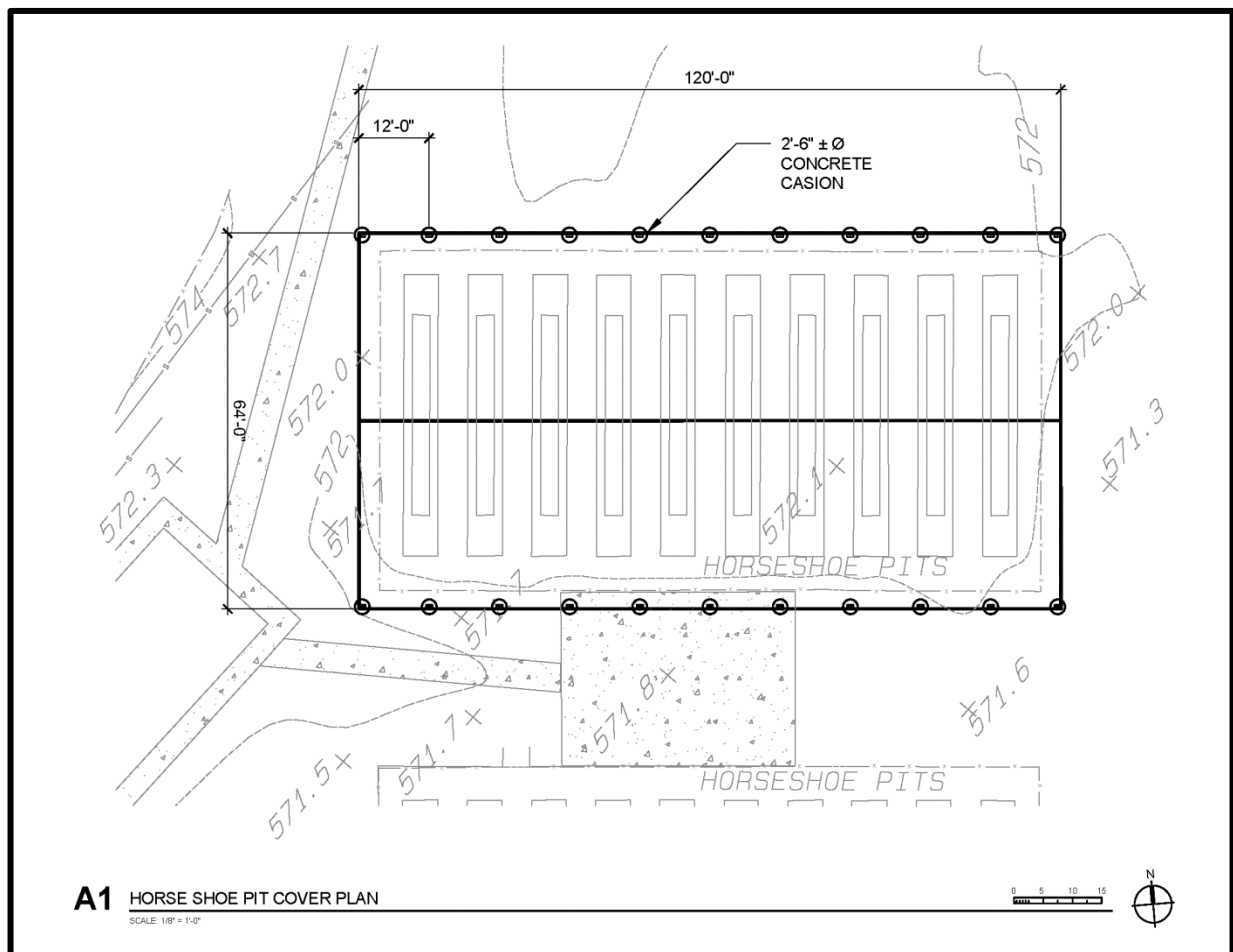


Capital Projects – February 2017 – Construction Update Report

**Civitan Park Horseshoe Pit Pavilion**

**Architect/Designer:** Contractor Design/Build  
**General Contractor:** Triple S Construction  
**Project Status:** Pre-Construction  
**Contract Date:** TBD  
**Contract Completion Date:** TBD  
**Budget:** \$100,000  
**Current Contract Amount:** \$99,984.55  
**Percentage Complete:** 0%  
**Comments:**

- Project to be completed prior to the June National tournament that is to be held at Civitan Park.





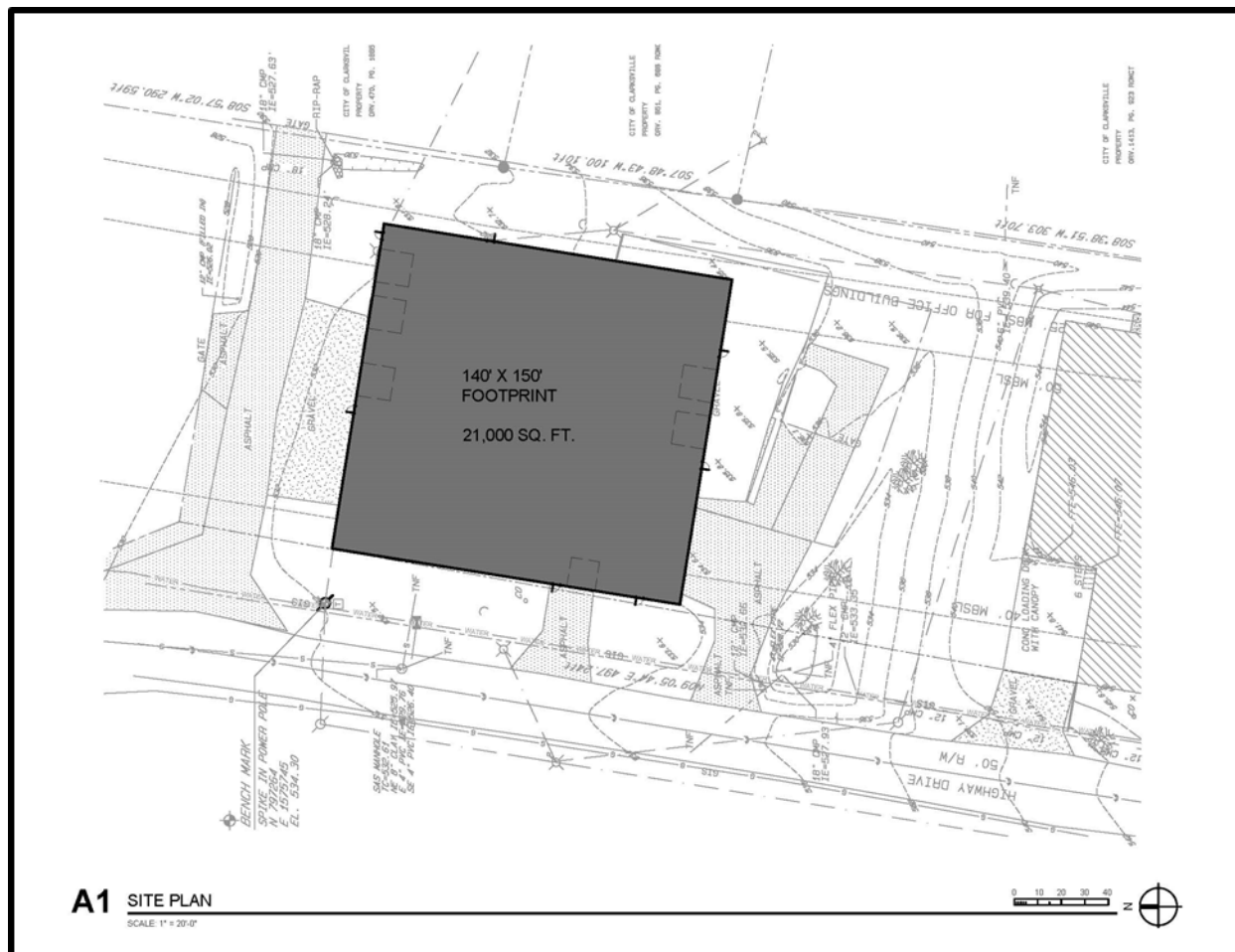


## Capital Projects – February 2017 – Construction Update Report

### Highway Drive Facilities/EMA Warehouse

**Architect/Designer:** Montgomery County Engineering  
**General Contractor:** TBD  
**Project Status:** Preliminary Design  
**Contract Date:** TBD  
**Contract Completion Date:** TBD  
**Budget:** \$87,000 (remaining amount required TBD)  
**Current Contract Amount:** TBD  
**Percentage Complete:** 20%  
**Comments:**

- MC Engineering is working to produce a site layout and building concept that will work to store both EMA and Facilities Development equipment and supplies.
- Facilities will relocate their existing supplies and equipment out of the Drug Task Force Building into this new metal building.
- Original EMA funds have been used for site survey and sub-consultant design fees.





## Capital Projects – February 2017 – Construction Update Report

### Historic Courthouse 4<sup>th</sup> Floor Build Out

**Architect/Designer:** Montgomery County Engineering

**General Contractor:** TBD

**Project Status:** Bidding

**Contract Date:** TBD

**Contract Completion Date:** TBD

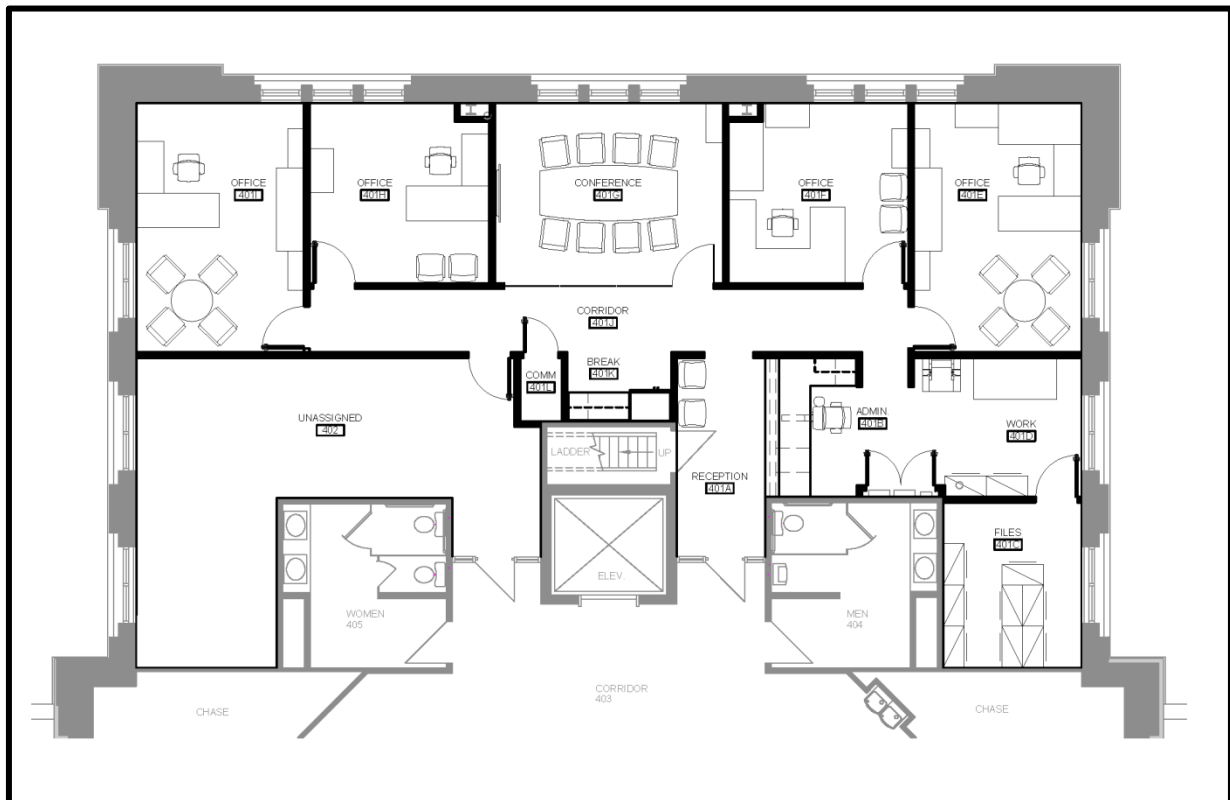
**Budget:** \$300,000 (Construction)

**Current Contract Amount:** TBD

**Percentage Complete:** 0% Bidding

**Comments:**

- Project includes the build out of a portion of the 4<sup>th</sup> floor for the relocation of the Engineering and Green Certification offices.
- 1<sup>st</sup> floor work will involve reworking the existing Training room for potential security camera monitoring room. Existing Engineering office will be reworked as a large Training/Conference room by removing existing walls that were originally installed as temporary office wall.
- Bid to be advertised next week.





## Capital Projects – February 2017 – Construction Update Report

### Fredonia Community Center

**Architect/Designer:** Lyle Cook Martin  
**General Contractor:** TBD  
**Project Status:** Schematic Design  
**Contract Date:** TBD  
**Contract Completion Date:** TBD  
**Budget:** TBD  
**Current Contract Amount:** TBD  
**Percentage Complete:** 20% Schematic  
**Comments:**

- Designers are working on Schematic Design phase for exterior Park area and components.

### FREDONIA SCHOOL HOUSE & COMMUNITY CENTER CAMPUS MASTER PLAN



- A. EXISTING SCHOOL HOUSE AND IMMEDIATE GROUNDS TO BECOME THE NEW FREDONIA COMMUNITY CENTER, 25 PARKING SPOTS
- B. NEW OUTDOOR STAGE AND PERFORMANCE AREA
- C. NEW RESTROOM PAVILION SERVING COMMUNITY CENTER & GOLF DUMPSTER RECEPTACLES
- D. NEW RESTROOMS AND PARK MAINTENANCE SHOP / STORAGE FOR PARK EQUIPMENT - RENOVATED SPACE
- E. SIGNAGE FOR PARK
- F. 130 NEW PARKING SPACES
- G. RELOCATED HISTORIC DOC MACON OFFICE
- H. NEW OUTDOOR FENCED-IN BASKETBALL COURT
- I. NEW BASEBALL / SOFTBALL FIELD
- J. MULTIPURPOSE PLAYING FIELD
- K. NEW PUTT PUTT GOLF COURSE
- L. OPEN AIR COMMUNITY PAVILION
- M. NEW CHILDREN'S PLAYGROUND
- N. EXISTING POND TO BE IMPROVED
- O. NEW PEDESTRIAN WALKING TRAIL WITH PARK BENCH RESTING NODES AT DESIGNATED AREAS

SITE PLAN

JANUARY 4, 2017



MONTGOMERY COUNTY PARKS AND RECREATION DEPARTMENT



FREDONIA SCHOOL HOUSE  
COMMUNITY CENTER MASTER PLAN  
FREDONIA, TENNESSEE  
PROPOSED SITE PLAN





02/07/2017 06:46  
mlopez

MONTGOMERY COUNTY GOVERNMENT, TN  
YEAR-TO-DATE BUDGET REPORT

P 1  
glytdbud

FOR 2017 07

JOURNAL DETAIL 2017 1 TO 2017 12

	ORIGINAL ESTIM REV	ESTIM REV ADJSTMTS	REVISED EST REV	ACTUAL YTD REVENUE	REMAINING REVENUE	PCT COLL
101 COUNTY GENERAL						
40110 CURRENT PROPERTY TAX	-40,810,650	0	-40,810,650	-21,209,646.02	-19,601,003.98	52.0%
40120 TRUSTEE'S COLLECTIONS - PYR	-1,300,000	0	-1,300,000	-521,042.60	-778,957.40	40.1%
40125 TRUSTEE COLLECTIONS - BANKRUP	-60,000	0	-60,000	-37,962.40	-22,037.60	63.3%
40130 CIRCUIT/CHANCERY COLLECT-PYR	-300,000	0	-300,000	-233,116.37	-66,883.63	77.7%
40140 INTEREST & PENALTY	-350,000	0	-350,000	-188,108.13	-161,891.87	53.7%
40161 PMTS IN LIEU OF TAXES - T.V.A	-763	0	-763	-762.74	-26	100.0%
40162 PMTS IN LIEU OF TAXES -UTILIT	-1,255,000	0	-1,255,000	-841,326.89	-413,673.11	67.0%
40163 PMTS IN LIEU OF TAXES - OTHER	-432,372	0	-432,372	-42,696.91	-389,675.09	9.9%
40220 HOTEL/MOTEL TAX	-1,891,000	0	-1,891,000	-1,020,491.10	-870,508.90	54.0%
40250 LITIGATION TAX - GENERAL	-364,000	0	-364,000	-187,856.88	-176,143.12	51.6%
40260 LITIGATION TAX-SPECIAL PURPOS	-75,000	0	-75,000	-36,848.35	-38,151.65	49.1%
40270 BUSINESS TAX	-1,000,000	0	-1,000,000	-218,335.66	-781,664.34	21.8%
40320 BANK EXCISE TAX	-150,000	0	-150,000	.00	-150,000.00	.0%
40330 WHOLESALE BEER TAX	-420,000	0	-420,000	-184,050.25	-235,949.75	43.8%
40350 INTERSTATE TELECOMMUNICATIONS	-3,000	0	-3,000	-1,822.50	-1,177.50	60.8%
41120 ANIMAL REGISTRATION	-35,000	0	-35,000	-17,805.00	-17,195.00	50.9%
41130 ANIMAL VACCINATION	-6,000	0	-6,000	-4,833.00	-1,167.00	80.6%
41140 CABLE TV FRANCHISE	-250,000	0	-250,000	-142,211.34	-107,788.66	56.9%
41520 BUILDING PERMITS	-600,000	0	-600,000	-298,712.60	-301,287.40	49.8%
41540 PLUMBING PERMITS	-13,500	0	-13,500	-12,505.00	-995.00	92.6%
41590 OTHER PERMITS	-136,000	0	-136,000	-95,813.80	-40,186.20	70.5%
42110 FINES	-1,550	0	-1,550	-860.94	-689.06	55.5%
42120 OFFICERS COSTS	-28,000	0	-28,000	-9,320.80	-18,679.20	33.3%
42141 DRUG COURT FEES	-2,000	0	-2,000	-697.58	-1,302.42	34.9%
42142 VETERANS TREATMENT COURT FEES	-95	0	-95	-403.75	308.75	425.0%
42190 DATA ENTRY FEES -CIRCUIT COUR	-10,000	0	-10,000	-5,065.72	-4,934.28	50.7%
42191 COURTROOM SECURITY - CIRCUIT	-6,530	0	-6,530	-3,744.41	-2,785.59	57.3%
42192 CIRCUIT COURT VICTIMS ASSESS	-2,600	0	-2,600	-1,528.69	-1,071.31	58.8%
42310 FINES	-125,000	0	-125,000	-42,803.87	-82,196.13	34.2%
42311 FINES - LITTERING	-750	0	-750	-127.54	-622.46	17.0%
42320 OFFICERS COSTS	-200,000	0	-200,000	-153,252.04	-46,747.96	76.6%
42330 GAME & FISH FINES	-1,000	0	-1,000	-83.25	-916.75	8.3%
42341 DRUG COURT FEES	-20,000	0	-20,000	-10,736.87	-9,263.13	53.7%
42342 VETERANS TREATMENT COURT FEES	-7,300	0	-7,300	-6,069.78	-1,230.22	83.1%
42350 JAIL FEES GENERAL SESSIONS	-280,000	0	-280,000	-138,791.39	-141,208.61	49.6%
42380 DUI TREATMENT FINES	-30,000	0	-30,000	-8,860.42	-21,139.58	29.5%
42390 DATA ENTRY FEE-GENERAL SESS	-54,000	0	-54,000	-26,543.30	-27,456.70	49.2%
42392 GEN SESSIONS VICTIM ASSESSMNT	-61,000	0	-61,000	-27,982.87	-33,017.13	45.9%
42410 FINES	-750	0	-750	-185.25	-564.75	24.7%
42420 OFFICERS COSTS	-15,000	0	-15,000	-10,038.47	-4,961.53	66.9%



02/07/2017 06:46  
mlopez

MONTGOMERY COUNTY GOVERNMENT, TN  
YEAR-TO-DATE BUDGET REPORT

P 2  
glytdbud

FOR 2017 07

JOURNAL DETAIL 2017 1 TO 2017 12

	ORIGINAL ESTIM REV	ESTIM REV ADJSTMTS	REVISED EST REV	ACTUAL YTD REVENUE	REMAINING REVENUE	PCT COLL
42450 JAIL FEES	-42,625	0	-42,625	-21,734.41	-20,890.59	51.0%
42490 DATA ENTRY FEE-JUVENILE COURT	-31,200	0	-31,200	-4,463.53	-26,736.47	14.3%
42520 OFFICERS COSTS	-30,000	0	-30,000	-18,412.30	-11,587.70	61.4%
42530 DATA ENTRY FEE -CHANCERY COUR	-4,500	0	-4,500	-2,628.00	-1,872.00	58.4%
42610 FINES	-2,500	0	-2,500	-361.00	-2,139.00	14.4%
42641 DRUG COURT FEES	-25,000	0	-25,000	-14,857.00	-10,143.00	59.4%
42900 OTHER FINES/FORFEITURE/PENALT	-400	0	-400	.00	-400.00	.0%
42990 OTHER FINES/FORFEITS/PENALTIE	-3,000	0	-3,000	-2,258.50	-741.50	75.3%
43120 PATIENT CHARGES	-6,200,000	0	-6,200,000	-3,383,791.03	-2,816,208.97	54.6%
43140 ZONING STUDIES	-4,500	0	-4,500	-2,250.00	-2,250.00	50.0%
43190 OTHER GENERAL SERVICE CHARGES	-55,000	0	-55,000	-35,642.13	-19,357.87	64.8%
43340 RECREATION FEES	-10,000	0	-10,000	-6,757.50	-3,242.50	67.6%
43350 COPY FEES	-6,050	0	-6,050	-5,696.34	-353.66	94.2%
43365 ARCHIVE & RECORD MANAGEMENT	-392,000	0	-392,000	-215,622.18	-176,377.82	55.0%
43366 GREENBELT LATE APPLICATION FE	-300	0	-300	.00	-300.00	.0%
43370 TELEPHONE COMMISSIONS	-105,000	0	-105,000	-37,811.68	-67,188.32	36.0%
43380 VENDING MACHINE COLLECTIONS	-85,000	0	-85,000	-54,892.41	-30,107.59	64.6%
43392 DATA PROCESSING FEES -REGISTE	-75,000	0	-75,000	-38,484.00	-36,516.00	51.3%
43393 PROBATION FEES	-27,000	0	-27,000	-8,218.00	-18,782.00	30.4%
43394 DATA PROCESSING FEES - SHERIF	-30,000	0	-30,000	-14,888.03	-15,111.97	49.6%
43395 SEXUAL OFFENDER FEE - SHERIFF	-17,100	0	-17,100	-3,000.00	-14,100.00	17.5%
43396 DATA PROCESSING FEE-COUNTY CL	-12,000	0	-12,000	-5,793.00	-6,207.00	48.3%
43990 OTHER CHARGES FOR SERVICES	-4,200	0	-4,200	-5,212.02	1,012.02	124.1%
44110 INTEREST EARNED	-225,000	0	-225,000	-186,504.60	-38,495.40	82.9%
44120 LEASE/RENTALS	-580,658	0	-580,658	-348,654.81	-232,003.19	60.0%
44140 SALE OF MAPS	-1,000	0	-1,000	-1,224.75	224.75	122.5%
44145 SALE OF RECYCLED MATERIALS	0	0	0	-207.00	207.00	100.0%
44170 MISCELLANEOUS REFUNDS	-224,671	0	-224,671	-144,361.37	-80,309.63	64.3%
44530 SALE OF EQUIPMENT	0	0	0	-1,910.00	1,910.00	100.0%
44570 CONTRIBUTIONS & GIFTS	0	0	0	-8,000.00	8,000.00	100.0%
44990 OTHER LOCAL REVENUES	-716,955	0	-716,955	-348,870.78	-368,084.22	48.7%
45510 COUNTY CLERK	-1,500,000	0	-1,500,000	-785,539.32	-714,460.68	52.4%
45520 CIRCUIT COURT CLERK	-520,000	0	-520,000	-309,402.44	-210,597.56	59.5%
45540 GENERAL SESSIONS COURT CLERK	-1,285,000	0	-1,285,000	-860,498.98	-424,501.02	67.0%
45550 CLERK & MASTER	-370,000	0	-370,000	-224,050.03	-145,949.97	60.6%
45560 JUVENILE COURT CLERK	-222,000	0	-222,000	-131,715.52	-90,284.48	59.3%
45580 REGISTER	-1,000,000	0	-1,000,000	-621,997.89	-378,002.11	62.2%
45590 SHERIFF	-33,000	0	-33,000	-30,550.79	-2,449.21	92.6%
45610 TRUSTEE	-3,300,000	0	-3,300,000	-1,745,684.38	-1,554,315.62	52.9%
46110 JUVENILE SERVICES PROGRAM	-580,011	0	-580,011	-222,841.31	-357,169.69	38.4%
46210 LAW ENFORCEMENT TRAINING PROG	-65,400	0	-65,400	.00	-65,400.00	.0%
46390 OTHER HEALTH & WELFARE GRANT	0	-102,500	-102,500	-5,817.54	-96,682.46	5.7%
46430 LITTER PROGRAM	0	-70,600	-70,600	-34,407.35	-36,192.65	48.7%
46810 FLOOD CONTROL	-330	0	-330	.00	-330.00	.0%



02/07/2017 06:46  
mlopez

MONTGOMERY COUNTY GOVERNMENT, TN  
YEAR-TO-DATE BUDGET REPORT

P 3  
glytdbud

FOR 2017 07

JOURNAL DETAIL 2017 1 TO 2017 12

	ORIGINAL ESTIM REV	ESTIM REV ADJSTMTS	REVISED EST REV	ACTUAL YTD REVENUE	REMAINING REVENUE	PCT COLL
46830 BEER TAX	-17,500	0	-17,500	-9,816.22	-7,683.78	56.1%
46835 VEHICLE CERTIFICATE OF TITLE	-21,000	0	-21,000	-14,731.85	-6,268.15	70.2%
46840 ALCOHOLIC BEVERAGE TAX	-200,000	0	-200,000	-128,243.74	-71,756.26	64.1%
46851 STATE REVENUE SHARING - T.V.A	-1,676,247	0	-1,676,247	-824,271.68	-851,975.32	49.2%
46880 BOARD OF JURORS	-5,000	0	-5,000	.00	-5,000.00	.0%
46890 PRISONER TRANSPORTATION	-22,000	0	-22,000	-10,974.39	-11,025.61	49.9%
46915 CONTRACTED PRISONER BOARDING	-1,580,000	0	-1,580,000	-1,249,641.00	-330,359.00	79.1%
46960 REGISTRAR'S SALARY SUPPLEMENT	-15,164	0	-15,164	-7,582.00	-7,582.00	50.0%
46980 OTHER STATE GRANTS	-3,333,102	-60,500	-3,393,602	-1,212,891.77	-2,180,710.23	35.7%
46990 OTHER STATE REVENUES	-27,000	0	-27,000	-56,828.56	29,828.56	210.5%
47235 HOMELAND SECURITY GRANTS	-74,350	-168,583	-242,933	-749.78	-242,183.22	.3%
47590 OTHER FEDERAL THROUGH STATE	-20,000	-348,053	-368,053	-133,979.61	-234,072.98	36.4%
47700 ASSET FORFEITURE FUNDS	-2,000	0	-2,000	.00	-2,000.00	.0%
47990 OTHER DIRECT FEDERAL REVENUE	-20,000	-27,978	-47,978	-30,651.82	-17,326.18	63.9%
48130 CONTRIBUTIONS	-172,000	0	-172,000	-50,240.62	-121,759.38	29.2%
48610 DONATIONS	-33,360	-19,650	-53,010	-23,921.83	-29,088.17	45.1%
49700 INSURANCE RECOVERY	0	0	0	-19,813.34	19,813.34	100.0%
49800 OPERATING TRANSFERS	-430,862	-233,615	-664,477	.00	-664,477.00	.0%
TOTAL COUNTY GENERAL	-75,733,845	-1,031,479	-76,765,324	-39,412,394.61	-37,352,928.98	51.3%

131 GENERAL ROADS

40110 CURRENT PROPERTY TAX	-4,150,050	0	-4,150,050	-2,156,818.68	-1,993,231.32	52.0%
40120 TRUSTEE'S COLLECTIONS - PYR	-108,000	0	-108,000	-53,009.38	-54,990.62	49.1%
40125 TRUSTEE COLLECTIONS - BANKRUPT	-4,000	0	-4,000	-3,486.53	-513.47	87.2%
40130 CIRCUIT/CHANCERY COLLECT-PYR	-30,000	0	-30,000	-23,705.62	-6,294.38	79.0%
40140 INTEREST & PENALTY	-30,000	0	-30,000	-19,460.02	-10,539.98	64.9%
40270 BUSINESS TAX	-102,000	0	-102,000	-18,822.04	-83,177.96	18.5%
40280 MINERAL SEVERANCE TAX	-213,229	0	-213,229	-115,737.49	-97,491.51	54.3%
40320 BANK EXCISE TAX	-13,590	0	-13,590	.00	-13,590.00	.0%
44135 SALE OF GASOLINE	-32,000	0	-32,000	-10,968.60	-21,031.40	34.3%
44170 MISCELLANEOUS REFUNDS	-26,000	0	-26,000	-9,724.39	-16,275.61	37.4%
46410 BRIDGE PROGRAM	-245,000	0	-245,000	.00	-245,000.00	.0%
46420 STATE AID PROGRAM	-323,332	-500,000	-823,332	-436,014.49	-387,317.51	53.0%
46920 GASOLINE & MOTOR FUEL TAX	-2,951,381	0	-2,951,381	-1,574,855.10	-1,376,525.90	53.4%
46930 PETROLEUM SPECIAL TAX	-124,345	0	-124,345	-62,172.35	-62,172.65	50.0%
48120 PAVING & MAINTENANCE	-25,000	0	-25,000	.00	-25,000.00	.0%
49700 INSURANCE RECOVERY	0	0	0	-7,575.91	7,575.91	100.0%
TOTAL GENERAL ROADS	-8,377,927	-500,000	-8,877,927	-4,492,350.60	-4,385,576.40	50.6%

151 DEBT SERVICE

02/07/2017 06:46  
mlopez

MONTGOMERY COUNTY GOVERNMENT, TN  
YEAR-TO-DATE BUDGET REPORT

P 4  
glytdbud

FOR 2017 07

JOURNAL DETAIL 2017 1 TO 2017 12

	ORIGINAL ESTIM REV	ESTIM REV ADJSTMTS	REVISED EST REV	ACTUAL YTD REVENUE	REMAINING REVENUE	PCT COLL
40110 CURRENT PROPERTY TAX	-33,780,750	0	-33,780,750	-17,556,155.71	-16,224,594.29	52.0%
40120 TRUSTEE'S COLLECTIONS - PYR	-600,000	0	-600,000	-430,400.19	-169,599.81	71.7%
40125 TRUSTEE COLLECTIONS - BANKRUP	-30,000	0	-30,000	-23,531.59	-6,468.41	78.4%
40130 CIRCUIT/CHANCERY COLLECT-PYR	-190,000	0	-190,000	-192,960.28	2,960.28	101.6%
40140 INTEREST & PENALTY	-230,000	0	-230,000	-158,523.35	-71,476.65	68.9%
40210 LOCAL OPTION SALES TAX	0	0	0	-79,763.39	79,763.39	100.0%
40250 LITIGATION TAX - GENERAL	-300,000	0	-300,000	-174,390.45	-125,609.55	58.1%
40266 LITIGATION TAX-JAIL/WH/CH	-330,000	0	-330,000	-190,026.74	-139,973.26	57.6%
40270 BUSINESS TAX	-80,000	0	-80,000	-18,822.04	-61,177.96	23.5%
40285 ADEQUATE FACILITIES TAX	-900,000	0	-900,000	-789,000.00	-111,000.00	87.7%
40320 BANK EXCISE TAX	-90,000	0	-90,000	.00	-90,000.00	.0%
44110 INTEREST EARNED	-400,000	0	-400,000	-117,088.47	-282,911.53	29.3%
47715 TAX CREDIT BOND REBATE	-90,000	0	-90,000	-90,418.56	418.56	100.5%
49400 PROCEEDS OF REFUNDING BONDS	0	0	0	-10,830,000.00	10,830,000.00	100.0%
49410 PREMIUM ON DEBT SOLD	0	0	0	-465,897.10	465,897.10	100.0%
49800 OPERATING TRANSFERS	-243,000	0	-243,000	-252,229.74	9,229.74	103.8%
TOTAL DEBT SERVICE	-37,263,750	0	-37,263,750	-31,369,207.61	-5,894,542.39	84.2%
171 CAPITAL PROJECTS						
40110 CURRENT PROPERTY TAX	-2,277,600	0	-2,277,600	-1,183,690.21	-1,093,909.79	52.0%
40120 TRUSTEE'S COLLECTIONS - PYR	-47,000	0	-47,000	-29,054.94	-17,945.06	61.8%
40125 TRUSTEE COLLECTIONS - BANKRUP	-2,000	0	-2,000	-1,913.40	-86.60	95.7%
40130 CIRCUIT/CHANCERY COLLECT-PYR	-16,000	0	-16,000	-13,009.88	-2,990.12	81.3%
40140 INTEREST & PENALTY	-15,000	0	-15,000	-10,251.65	-4,748.35	68.3%
40320 BANK EXCISE TAX	-8,000	0	-8,000	.00	-8,000.00	.0%
44110 INTEREST EARNED	0	0	0	-3,015.40	3,015.40	100.0%
47590 OTHER FEDERAL THROUGH STATE	0	-7,428,584	-7,428,584	-373,986.05	-7,054,597.94	5.0%
48610 DONATIONS	0	-751,500	-751,500	-100.00	-751,400.00	.0%
49100 BOND PROCEEDS	-18,492,000	0	-18,492,000	-17,600,000.00	-892,000.00	95.2%
49410 PREMIUM ON DEBT SOLD	0	0	0	-1,100,782.65	1,100,782.65	100.0%
49700 INSURANCE RECOVERY	0	-800	-800	-800.40	.00	100.0%
TOTAL CAPITAL PROJECTS	-20,857,600	-8,180,884	-29,038,484	-20,316,604.58	-8,721,879.81	70.0%
266 WORKER'S COMPENSATION						
44170 MISCELLANEOUS REFUNDS	0	0	0	-1,258.73	1,258.73	100.0%
49800 OPERATING TRANSFERS	-840,000	0	-840,000	.00	-840,000.00	.0%



02/07/2017 06:46  
mlopez

**MONTGOMERY COUNTY GOVERNMENT, TN  
YEAR-TO-DATE BUDGET REPORT**

P 5  
glytdbud

FOR 2017 07

JOURNAL DETAIL 2017 1 TO 2017 12

	ORIGINAL ESTIM REV	ESTIM REV ADJSTMTS	REVISED EST REV	ACTUAL YTD REVENUE	REMAINING REVENUE	PCT COLL
TOTAL WORKER'S COMPENSATION	-840,000	0	-840,000	-1,258.73	-838,741.27	.1%
GRAND TOTAL	-143,073,122	-9,712,363	-152,785,485	-95,591,816.13	-57,193,668.85	62.6%
** END OF REPORT - Generated by Mariel Lopez-Gonzalez **						



02/07/2017 06:46  
 mlopez

MONTGOMERY COUNTY GOVERNMENT, TN  
 YEAR-TO-DATE BUDGET REPORT

P 6  
 glytdbud

# REPORT OPTIONS

Sequence	Field #	Total	Page Break
Sequence 1	1	Y	N
Sequence 2	11	Y	N
Sequence 3	0	N	N
Sequence 4	0	N	N

Report title:  
 YEAR-TO-DATE BUDGET REPORT

Includes accounts exceeding 0% of budget.

Print totals only: Y

Print Full or Short description: F

Print full GL account: N

Format type: 1

Double space: N

Suppress zero bal accts: Y

Include requisition amount: Y

Print Revenues-Version headings: Y

Print revenue as credit: Y

Print revenue budgets as zero: N

Include Fund Balance: N

Print journal detail: Y

From Yr/Per: 2017/ 1

To Yr/Per: 2017/12

Include budget entries: Y

Incl encumb/liq entries: Y

Sort by JE # or PO #: J

Detail format option: 1

Include additional JE comments: N

Multiyear view: D

Amounts/totals exceed 999 million dollars: N

Year/Period: 2017/ 7

Print MTD Version: N

Roll projects to object: N

Carry forward code: 1

Find Criteria  
 Field Name Field Value

Fund 101|131|151|171|266

Department

Program

Function

Object

Project

Character code

Account type

Account status

Rollup Code

Revenue

02/13/2017 07:14  
 mlopez

**MONTGOMERY COUNTY GOVERNMENT, TN**  
**YEAR-TO-DATE BUDGET REPORT**
**P 1**  
**glytdbud**
**FOR 2017 07**
**JOURNAL DETAIL 2017 1 TO 2017 12**

	ORIGINAL APPROP	TRANFRS/ ADJSTMTS	REVISED BUDGET	YTD EXPENDED	ENC/REQ	AVAILABLE BUDGET	PCT USED
<b>101 COUNTY GENERAL</b>							
51100 COUNTY COMMISSION	344,652	10,340	354,992	152,138.64	37,222.98	165,630.38	53.3%
51210 BOARD OF EQUALIZATION	4,841	0	4,841	220.68	.00	4,620.32	4.6%
51220 BEER BOARD	4,845	0	4,845	403.70	.00	4,441.30	8.3%
51240 OTHER BOARDS & COMMITTEES	5,168	0	5,168	1,937.76	.00	3,230.24	37.5%
51300 COUNTY MAYOR	497,462	0	497,462	280,298.94	6,125.30	211,037.76	57.6%
51310 HUMAN RESOURCES	383,009	3,000	386,009	208,612.52	5,241.26	172,155.22	55.4%
51400 COUNTY ATTORNEY	67,950	0	67,950	7,117.82	.00	60,832.18	10.5%
51500 ELECTION COMMISSION	737,617	0	737,617	519,170.00	16,505.61	201,941.39	72.6%
51600 REGISTER OF DEEDS	474,628	0	474,628	233,558.46	567.58	240,501.96	49.3%
51720 PLANNING	328,008	0	328,008	246,006.00	.00	82,002.00	75.0%
51730 BUILDING	317,392	0	317,392	174,509.27	3,741.00	139,141.73	56.2%
51750 CODES COMPLIANCE	844,664	0	844,664	467,263.37	3,857.92	373,542.71	55.8%
51760 GEOGRAPHICAL INFO SYSTEMS	164,740	0	164,740	70,968.14	51,590.00	42,181.86	74.4%
51800 COUNTY BUILDINGS	390,809	4,950	395,759	214,551.75	7,566.01	173,641.24	56.1%
51810 FACILITIES	2,594,351	17,800	2,612,151	1,398,614.14	79,073.84	1,134,463.02	56.6%
51900 OTHER GENERAL ADMINISTRATION	610,789	9,378	620,167	344,993.58	2,477.50	272,695.92	56.0%
51910 ARCHIVES	164,760	26,269	191,029	86,984.44	865.32	103,179.24	46.0%
52100 ACCOUNTS & BUDGETS	663,099	0	663,099	360,271.29	2,884.80	299,942.91	54.8%
52200 PURCHASING	313,797	0	313,797	178,153.12	904.60	134,739.28	57.1%
52300 PROPERTY ASSESSOR'S OFFICE	1,322,185	23,500	1,345,685	689,964.71	40,712.80	615,007.49	54.3%
52400 COUNTY TRUSTEES OFFICE	679,222	0	679,222	400,628.66	13,862.07	264,731.27	61.0%
52500 COUNTY CLERK'S OFFICE	2,118,766	677	2,119,443	1,195,122.45	24,190.67	900,129.97	57.5%
52600 INFORMATION SYSTEMS	2,450,423	24,958	2,475,381	1,832,458.05	47,202.55	595,720.40	75.9%
52900 OTHER FINANCE	61,300	0	61,300	19,026.41	.00	42,273.59	31.0%
53100 CIRCUIT COURT	3,124,003	0	3,124,003	1,694,433.49	10,989.70	1,418,579.81	54.6%
53300 GENERAL SESSIONS COURT	686,186	0	686,186	398,885.06	.00	287,300.94	58.1%
53330 DRUG COURT	70,000	0	70,000	25,763.59	.00	44,236.41	36.8%
53400 CHANCERY COURT	561,413	0	561,413	313,354.13	1,910.68	246,148.19	56.2%
53500 JUVENILE COURT	1,331,412	275,609	1,607,021	688,849.96	1,059.81	917,111.23	42.9%
53600 DISTRICT ATTORNEY GENERAL	59,750	0	59,750	27,324.41	2,968.25	29,457.34	50.7%
53610 OFFICE OF PUBLIC DEFENDER	7,313	0	7,313	4,574.57	299.00	2,439.43	66.6%
53700 JUDICIAL COMMISSIONERS	242,100	0	242,100	122,420.09	865.32	118,814.59	50.9%
53900 OTHER ADMINISTRATION/ JUSTICE	519,333	0	519,333	185,551.91	2,895.85	330,885.24	36.3%
53910 ADULT PROBATION SERVICES	1,090,780	0	1,090,780	512,882.00	41,602.56	536,295.44	50.8%
54110 SHERIFF'S DEPARTMENT	10,590,894	196,666	10,787,560	5,985,095.00	311,294.48	4,491,170.71	58.4%
54120 SPECIAL PATROLS	2,348,201	18,811	2,367,012	1,278,656.23	26,318.03	1,062,037.79	55.1%
54160 SEXUAL OFFENDER REGISTRY	17,100	850	17,950	8,706.76	725.00	8,518.24	52.5%
54210 JAIL	13,070,737	27,978	13,098,715	7,336,716.72	873,757.75	4,888,240.53	62.7%
54220 WORKHOUSE	1,921,382	0	1,921,382	1,091,112.84	182,814.19	647,454.97	66.3%
54230 COMMUNITY CORRECTIONS	493,802	7,000	500,802	255,025.75	31,778.21	213,998.04	57.3%



02/13/2017 07:14  
mlopez

MONTGOMERY COUNTY GOVERNMENT, TN  
YEAR-TO-DATE BUDGET REPORT

P 2  
glytdbud

FOR 2017 07

JOURNAL DETAIL 2017 1 TO 2017 12

	ORIGINAL APPROP	TRANFRS/ ADJSTMTS	REVISED BUDGET	YTD EXPENDED	ENC/REQ	AVAILABLE BUDGET	PCT USED
54240 JUVENILE SERVICES	280,767	0	280,767	147,748.19	1,359.10	131,659.71	53.1%
54310 FIRE PREVENTION & CONTROL	192,152	0	192,152	90,557.43	5,402.60	96,191.97	49.9%
54410 EMERGENCY MANAGEMENT	560,630	0	560,630	297,477.28	33,869.84	229,282.88	59.1%
54490 OTHER EMERGENCY MANAGEMENT	0	167,833	167,833	17,186.51	1,009.40	149,637.09	10.8%
54610 COUNTY CORONER / MED EXAMINER	224,700	0	224,700	77,340.00	6,360.00	141,000.00	37.2%
55110 HEALTH DEPARTMENT	205,151	183,266	388,417	150,885.91	9,371.74	228,159.35	41.3%
55120 RABIES & ANIMAL CONTROL	841,169	21,150	862,319	421,427.84	19,454.84	421,436.32	51.1%
55130 AMBULANCE SERVICE	10,686,543	0	10,686,543	5,679,726.68	337,757.89	4,669,058.43	56.3%
55190 OTHER LOCAL HLTH SRVCS (WIC)	2,787,300	60,500	2,847,800	1,337,392.25	.00	1,510,407.75	47.0%
55390 APPROPRIATION TO STATE	211,999	0	211,999	89,043.50	.00	122,955.50	42.0%
55590 OTHER LOCAL WELFARE SERVICES	20,825	0	20,825	7,050.00	.00	13,775.00	33.9%
55900 OTHER PUBLIC HEALTH & WELFARE	2,500	0	2,500	.00	.00	2,500.00	.0%
56500 LIBRARIES	2,002,996	0	2,002,996	1,502,247.00	.00	500,749.00	75.0%
56700 PARKS & FAIR BOARDS	907,326	0	907,326	457,761.30	21,223.96	428,340.74	52.8%
56900 OTHER SOCIAL, CULTURAL & REC	9,688	0	9,688	3,672.04	.00	6,015.96	37.9%
57100 AGRICULTURAL EXTENSION SERVIC	421,545	0	421,545	170,030.88	3,967.76	247,546.36	41.3%
57300 FOREST SERVICE	2,000	0	2,000	.00	.00	2,000.00	.0%
57500 SOIL CONSERVATION	34,890	0	34,890	20,407.16	.00	14,482.84	58.5%
58110 TOURISM	1,513,335	0	1,513,335	808,228.97	.00	705,106.03	53.4%
58120 INDUSTRIAL DEVELOPMENT	1,368,807	173,089	1,541,896	918,755.00	.00	623,141.00	59.6%
58220 AIRPORT	314,000	0	314,000	160,416.69	.00	153,583.31	51.1%
58300 VETERAN'S SERVICES	476,373	40,847	517,220	274,920.86	2,224.81	240,074.33	53.6%
58400 OTHER CHARGES	2,316,406	0	2,316,406	1,008,373.16	.00	1,308,032.84	43.5%
58500 CONTRIBUTION TO OTHER AGENCIE	384,500	28,385	412,885	356,720.99	67.97	56,096.04	86.4%
58600 EMPLOYEE BENEFITS	457,900	0	457,900	208,028.03	.00	249,871.97	45.4%
58900 MISC-CONT RESERVE	15,500	0	15,500	4,785.09	845.70	9,869.21	36.3%
64000 LITTER & TRASH COLLECTION	121,088	17,600	138,688	69,083.19	.00	69,604.81	49.8%
TOTAL COUNTY GENERAL	78,038,973	1,340,456	79,379,429	43,291,592.36	2,276,786.25	33,811,050.72	57.4%
131 GENERAL ROADS							
61000 ADMINISTRATION	452,848	0	452,848	257,610.02	2,431.22	192,806.76	57.4%
62000 HIGHWAY & BRIDGE MAINTENANCE	4,713,538	0	4,713,538	2,576,022.56	100,782.25	2,036,733.19	56.8%
63100 OPERATION & MAINT OF EQUIPMEN	1,186,626	7,824	1,194,450	600,405.96	76,278.23	517,765.36	56.7%
63600 TRAFFIC CONTROL	519,197	0	519,197	198,844.01	14,793.83	305,559.16	41.1%
65000 OTHER CHARGES	570,295	0	570,295	277,245.92	842.88	292,206.20	48.8%
66000 EMPLOYEE BENEFITS	35,000	0	35,000	11,595.61	.00	23,404.39	33.1%
68000 CAPITAL OUTLAY	1,631,492	916,233	2,547,725	1,023,971.38	356,380.47	1,167,373.63	54.2%
TOTAL GENERAL ROADS	9,108,996	924,057	10,033,053	4,945,695.46	551,508.88	4,535,848.69	54.8%

151 DEBT SERVICE



02/13/2017 07:14  
mlopez

MONTGOMERY COUNTY GOVERNMENT, TN  
YEAR-TO-DATE BUDGET REPORT

P 3  
glytdbud

FOR 2017 07

JOURNAL DETAIL 2017 1 TO 2017 12

151	DEBT SERVICE	ORIGINAL APPROP	TRANFRS/ ADJSTMTS	REVISED BUDGET	YTD EXPENDED	ENC/REQ	AVAILABLE BUDGET	PCT USED
82110	PRINCIPAL-GENERAL GOVERNMENT	8,586,205	0	8,586,205	.00	.00	8,586,205.00	.0%
82130	PRINCIPAL-EDUCATION	16,926,364	0	16,926,364	987,581.80	.00	15,938,782.20	5.8%
82210	INTEREST-GENERAL GOVERNMENT	3,311,748	0	3,311,748	1,624,416.18	.00	1,687,331.82	49.1%
82230	INTEREST-EDUCATION	8,540,701	0	8,540,701	4,326,457.58	.00	4,214,243.42	50.7%
82310	OTHER DEBT SERV-COUNTY GOVT	267,500	0	267,500	220,899.61	.00	46,600.39	82.6%
82330	OTHER DEBT SERV.-EDUCATION	678,000	0	678,000	289,118.62	.00	388,881.38	42.6%
99300	PYMTS-REFUND BOND ESCROW AGEN	0	0	0	11,181,571.59	.00	-11,181,571.59	100.0%
	TOTAL DEBT SERVICE	38,310,518	0	38,310,518	18,630,045.38	.00	19,680,472.62	48.6%
171 CAPITAL PROJECTS								
00000	NON-DEDICATED ACCOUNT	47,000	310,563	357,563	24,979.49	.00	332,583.11	7.0%
82310	OTHER DEBT SERV-COUNTY GOVT	0	0	0	29,406.00	.00	-29,406.00	100.0%
91110	GENERAL ADMINISTRATION PROJEC	13,622,079	1,195,917	14,817,996	1,855,199.57	4,950,997.53	8,011,798.69	45.9%
91130	PUBLIC SAFETY PROJECTS	387,545	1,032,602	1,420,147	917,248.58	247,354.00	255,544.65	82.0%
91140	PUBLIC HEALTH /WELFARE PROJEC	2,603,700	1,030,851	3,634,551	1,621,780.59	1,364,384.20	648,385.71	82.2%
91150	SOCIAL/CULTURAL/REC PROJECTS	4,150,000	2,928,241	7,078,241	678,957.11	4,935,394.34	1,463,889.26	79.3%
91190	OTHER GENERAL GOVT PROJECTS	0	4,267,798	4,267,798	.00	.00	4,267,797.91	.0%
91200	HIGHWAY & STREET CAP PROJECTS	0	4,914,539	4,914,539	832,317.78	162,192.29	3,920,028.54	20.2%
91300	EDUCATION CAPITAL PROJECTS	0	2,565,798	2,565,798	1,509,668.55	.00	1,056,129.45	58.8%
	TOTAL CAPITAL PROJECTS	20,810,324	18,246,307	39,056,631	7,469,557.67	11,660,322.36	19,926,751.32	49.0%
266 WORKER'S COMPENSATION								
51500	ELECTION COMMISSION	0	0	0	142.94	.00	-142.94	100.0%
51810	FACILITIES	0	0	0	249.74	.00	-249.74	100.0%
51920	RISK MANAGEMENT	499,186	0	499,186	152,814.10	20,016.04	326,355.86	34.6%
53100	CIRCUIT COURT	0	0	0	1,573.59	.00	-1,573.59	100.0%
54110	SHERIFF'S DEPARTMENT	0	0	0	249,604.00	.00	-249,604.00	100.0%
54210	JAIL	0	0	0	26,561.07	.00	-26,561.07	100.0%
54410	EMERGENCY MANAGEMENT	0	0	0	1,127.84	.00	-1,127.84	100.0%
55120	RABIES & ANIMAL CONTROL	0	0	0	535.22	.00	-535.22	100.0%
55130	AMBULANCE SERVICE	0	0	0	5,346.25	.00	-5,346.25	100.0%
55190	OTHER LOCAL HLTH SRVCS (WIC)	0	0	0	7,747.89	.00	-7,747.89	100.0%
55754	LANDFILL OPERATION/MAINTENANC	0	0	0	2,321.88	.00	-2,321.88	100.0%
56500	LIBRARIES	0	0	0	280.91	.00	-280.91	100.0%
62000	HIGHWAY & BRIDGE MAINTENANCE	0	0	0	18,116.78	.00	-18,116.78	100.0%
	TOTAL WORKER'S COMPENSATION	499,186	0	499,186	466,422.21	20,016.04	12,747.75	97.4%
GRAND TOTAL		146,767,997	20,510,821	167,278,818	74,803,313.08	14,508,633.53	77,966,871.10	53.4%

02/13/2017 07:14  
 mlopez

MONTGOMERY COUNTY GOVERNMENT, TN  
 YEAR-TO-DATE BUDGET REPORT

P 4  
 glytdbud

FOR 2017 07

JOURNAL DETAIL 2017 1 TO 2017 12

ORIGINAL APPROP	TRANFRS/ ADJSTMTS	REVISED BUDGET	YTD EXPENDED	ENC/REQ	AVAILABLE BUDGET	PCT USED
--------------------	----------------------	-------------------	--------------	---------	---------------------	-------------

\*\* END OF REPORT - Generated by Mariel Lopez-Gonzalez \*\*

02/13/2017 07:14  
 mlopez

MONTGOMERY COUNTY GOVERNMENT, TN  
 YEAR-TO-DATE BUDGET REPORT

P 5  
 glytdbud

# REPORT OPTIONS

Sequence	Field #	Total	Page Break
Sequence 1	1	Y	N
Sequence 2	2	Y	N
Sequence 3	0	N	N
Sequence 4	0	N	N

Report title:  
 YEAR-TO-DATE BUDGET REPORT

Includes accounts exceeding 0% of budget.

Print totals only: Y

Print Full or Short description: F

Print full GL account: N

Format type: 1

Double space: N

Suppress zero bal accts: Y

Include requisition amount: Y

Print Revenues-Version headings: N

Print revenue as credit: Y

Print revenue budgets as zero: N

Include Fund Balance: N

Print journal detail: Y

From Yr/Per: 2017/ 1

To Yr/Per: 2017/12

Include budget entries: Y

Incl encumb/liq entries: Y

Sort by JE # or PO #: J

Detail format option: 1

Include additional JE comments: N

Multiyear view: D

Amounts/totals exceed 999 million dollars: N

Year/Period: 2017/ 7

Print MTD Version: N

Roll projects to object: N

Carry forward code: 1

## Find Criteria

Field Name	Field Value
Fund	101 131 151 171 266
Department	
Program	
Function	
Object	
Project	
Character code	
Account type	Expense
Account status	
Rollup Code	



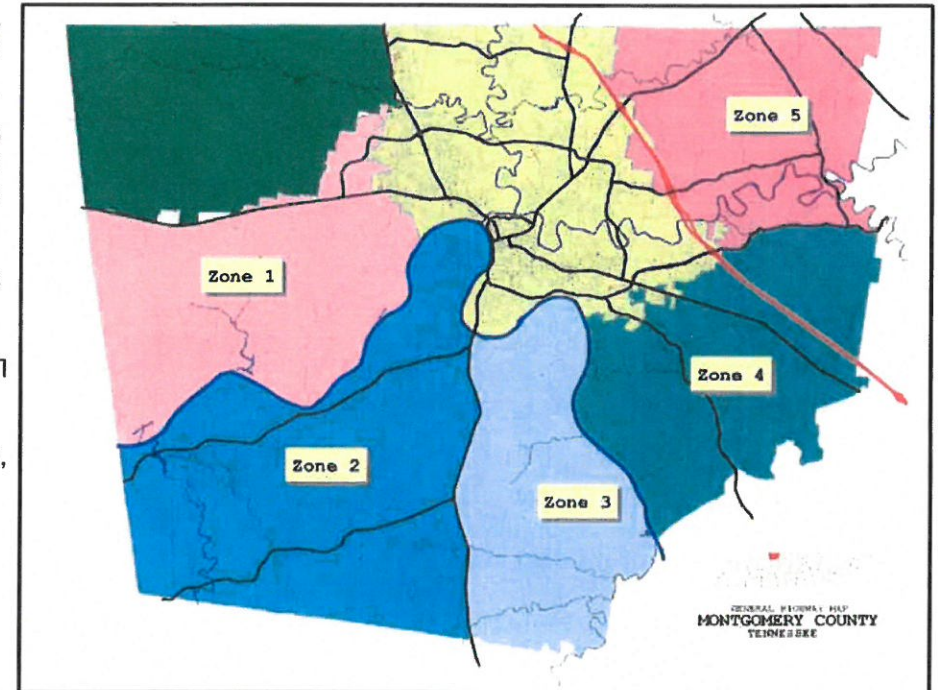
MONTGOMERY COUNTY HIGHWAY DEPARTMENT

JANUARY 1, 2017

MONTGOMERY COUNTY ROAD SYSTEM LIST


ZONES	HOT MIX ROADS	OILED ROADS	GRAVEL ROADS	TOTAL MILES
ZONE ONE	146.07	.30	.00	146.37
ZONE TWO	210.35	2.41	.40	213.16
ZONE THREE	125.37	6.75	.00	132.12
ZONE FOUR	170.18	.90	.00	171.08
ZONE FIVE	88.29	1.32	.00	89.61
TOTAL	740.26	11.68	.40	752.34

- ZONE ONE - ALL ROADS WEST OF 41 A NORTH FOLLOWING CUMBERLAND RIVER TO STEWART COUNTY LINE TOWARD DOVER DOWN HWY. 79.
- ZONE TWO - HIGHWAY 48 SOUTH TO DICKSON, TO CUMBERLAND RIVER, STEWART, HOUSTON, DICKSON COUNTY LINES.
- ZONE THREE - HIGHWAY 48 SOUTH TO DICKSON, TO CUMBERLAND RIVER, CHEATHAM COUNTY AND DICKSON COUNTY LINES.
- ZONE FOUR - HIGHWAY 76 TOWARD ADAMS OVER TO CUMBERLAND RIVER SOUTHEAST TO CHEATHAM COUNTY LINES.
- ZONE FIVE - FROM HIGHWAY 76 TO ADAMS, OVER TO 41 A NORTH TO KENTUCKY STATE LINE.



ROADS THAT HAVE AN 18' ROAD WIDTH OR LESS		NUMBER OF BRIDGES IN MONT. COUNTY	
ZONE ONE	23.25	ZONE ONE	23.00
ZONE TWO	41.66	ZONE TWO	43.00
ZONE THREE	38.73	ZONE THREE	41.00
ZONE FOUR	17.71	ZONE FOUR	26.00
ZONE FIVE	12.89	ZONE FIVE	6.00
TOTAL	134.24	TOTAL	139.00


RESPECTFULLY SUBMITTED,



MIKE FROST, ROAD SUPERVISOR



ED GROVES, COMMISSIONER



ORVILLE LEWIS, COMMISSIONER

2/4/2017  
DATE

RURAL	CO.					CLASS	ROW	RD.
ROAD	RDS.	LOCAL NAME	BEGINNING POINT	ENDING POINT	MILES	ROAD	WD.	WD.
	YES	ACREE PLACE	DOTSONVILLE RD.	DOTSONVILLE RD.	0.19	HOT MIX	30'	16'
	YES	ADAMS RD.	LYLEWOOD RD.	D.E.	0.20	HOT MIX	50'	16' .15 MI
						HOT MIX	50'	20' .05 MI
	YES	ADSWOOD RD.	DEEPWOOD TRAIL	D.E.	0.55	HOT MIX	50'	20'
	YES	ALS LANE	DOTSONVILLE RD.	D.E.	0.31	HOT MIX	50'	20'
	YES	AMBERJACK COURT	APPLETON DRIVE	D.E.	0.14	HOT MIX	40'	24'
	YES	AMY AVENUE	WOOTEN RD.	D.E.	0.38	HOT MIX	50'	28'
	YES	ANTLER DR.	SAWMILL RD.	D.E.	0.11	HOT MIX	50'	22'
	YES	APPLETON DR.	CITY LIMITS	D.E.	0.52	HOT MIX	50'	30'
	YES	ARMSTRONG DR.	BRIARHILL DR.	RED FOX TRAIL	0.30	HOT MIX	50'	20'
	YES	BACKRIDGE RD.	HUNTERS RIDGE	D.E.	0.44	HOT MIX	50'	20'
	YES	BARNEY LANE	FOXLAND DR.	TREY PHILLIPS DR.	0.43	HOT MIX	50'	24' 0.39 MI
						HOT MIX	50'	28' 0.04 MI
	YES	BETHEA ST.	MIKE COURT	CHARLIE SLEIGH RD.	0.08	HOT MIX	50'	22'
	YES	BLOOMING GROVE RD.	LYLEWOOD RD.	POPLAR SPRINGS RD.	1.90	HOT MIX	50'	20'
	YES	BOWERS CEM. RD.	REED RD.	D.E.	0.50	HOT MIX	30'	16'
	YES	BOWLES RD.	CHESTER HARRIS RD.	D.E.	0.20	HOT MIX	30'	12'
	YES	BRADLEY A. MARTIN RD.	DOTSONVILLE RD.	D.E.	0.65	HOT MIX	30'	20'
	YES	BRANDI PHILLIPS DR.	ROSCOE DR.	D.E.	0.19	HOT MIX	50'	28'
	YES	BRIARHILL DR.	600'W OF ARMSTRONG	D.E.	0.38	HOT MIX	50'	20'
	YES	BRITTON SPRINGS RD.	GARRETTSBURG RD.	CITY LIMITS	0.96	HOT MIX	50'	20'
	YES	BROAD CIRCLE	MUTUAL DRIVE	MUTUAL DRIVE	0.44	HOT MIX	40'	24'
	YES	BUD ROAD	GIP MANNING RD.	D.E.	0.10	HOT MIX	26'	14'
	YES	BUTLER RD.	YORK RD.	D.E.	0.45	HOT MIX	30'	16'
	YES	BUTTS DRIVE	HWY. 79	D.E.	0.34	HOT MIX	25'	11'
	YES	CALVERT DR.	CITY LIMITS	D.E.	0.30	HOT MIX	50'	20'
	YES	CAPS ROAD	INDIAN MOUND RD.	D.E.	0.26	HOT MIX	25'	14'
	YES	CASEY CEM. RD.	ST. PAUL RD.	D.E.	0.20	HOT MIX	40'	18'
	YES	C. BOOTH RD.	YORK ROAD	YORK RD.	0.20	HOT MIX	40'	16'
	YES	CEMETERY RD.	LYLEWOOD RD.	STEWART CO. LINE	0.20	HOT MIX	40'	20'
	YES	CENTER RD.	CITY LIMITS	D.E.	0.32	HOT MIX	50'	20'
	YES	CHANDLER RD.	YORK LANDING RD.	D.E.	0.30	HOT MIX	50'	20'



<b>RURAL</b>	<b>CO.</b>					<b>CLASS</b>	<b>ROW</b>	<b>RD.</b>
<b>ROAD</b>	<b>RDS.</b>	<b>LOCAL NAME</b>	<b>BEGINNING POINT</b>	<b>ENDING POINT</b>	<b>MILES</b>	<b>ROAD</b>	<b>WD.</b>	<b>WD.</b>
	YES	CHARLIE SLEIGH RD.	BETHEA ST.	D.E.	0.29	HOT MIX	50'	22'
	YES	CHEEKWOOD TRAIL	DOTSONVILLE RD.	D.E.	0.34	HOT MIX	50'	22'
	YES	CHESTER HARRIS RD.	DUNBAR RD.	DUNBAR RD.	3.10	HOT MIX	50'	20'
	YES	CHURCH LANE	HWY. 79	D.E.	0.09	HOT MIX	40'	14'
	YES	CLINTWOOD DRIVE	ADSWOOD RD.	D.E.	0.05	HOT MIX	50'	20'
	YES	COBURN DRIVE	BRITTON SPRINGS RD.	D.E.	0.11	HOT MIX	50'	20'
	YES	COLEMAN ROAD	YORK LANDING RD.	RAWLINGS RD.	1.10	HOT MIX	50'	20'
	YES	CONSTITUTION DRIVE	PARKSIDE DRIVE	PUTNUM DRIVE	0.21	HOT MIX	40'	24'
	YES	COOK ROAD	HWY. 79	D.E.	0.37	HOT MIX	40'	18'
	YES	COOPER CREEK RD.	HWY. 79	LYLEWOOD RD.	4.50	HOT MIX	50'	20'
	YES	CUMMINGS CIRCLE	CUMMINGS CREEK RD.	CUMMINGS CREEK RD.	0.43	HOT MIX	50'	24'
	YES	CUMMINGS CREEK RD.	DOTSONVILLE RD.	D.E.	0.30	HOT MIX	50'	24'
	YES	DAILEY ROAD	OGBURN CHAPEL RD.	DOTSONVILLE RD.	2.30	HOT MIX	50'	20'
	YES	DARNELL ROAD	LYLEWOOD RD.	D.E.	0.62	HOT MIX	25'	18'
	YES	DEEPWOOD CIRCLE	DEEPWOOD TR.	D.E.	0.11	HOT MIX	50'	22'
	YES	DEEPWOOD DRIVE	MARTIN RD.	DEEPWOOD TR.	0.17	HOT MIX	50'	22'
	YES	DEEPWOOD TRAIL	DEEPWOOD DR.	D.E.	0.75	HOT MIX	50'	22'
	YES	DEERSTAND DRIVE	DEWBERRY RD.	TRAINER RD.	0.19	HOT MIX	50'	22'
	YES	DENNIS ROAD	DAILEY RD.	D.E.	0.60	HOT MIX	30'	18'
	YES	DEWBERRY RD.	200' WEST OF RED FOX TR	155 E. DEERSTAND DR.	0.16	HOT MIX	50'	22'
	YES	DOTSONVILLE CHURCH RD.	DOTSONVILLE RD.	DOTSONVILLE RD.	0.28	HOT MIX	40'	16'
	YES	DOTSONVILLE RD.	HWY. 79	MOOREHOLLOW RD.	6.73	HOT MIX	50'	20'
	YES	DOUBLE R BLVD	OGBURN CHAPEL RD.	REDA DRIVE	0.55	HOT MIX	50'	28'
	YES	DRY HOLLOW ROAD	VAUGHN LANE	D.E.	0.56	HOT MIX	50'	20'
	YES	DUNBAR RD.	DOTSONVILLE RD.	D.E.	2.07	HOT MIX	50'	18'
	YES	EASTFIELD COURT	HEATHERFIELD DR.	D.E.	0.05	HOT MIX	40'	24'
	YES	EASTFIELD DR.	HEATHERFIELD DR.	D.E.	0.04	HOT MIX	50'	28'
	YES	EASTRIDGE RD.	BACKRIDGE RD.	D.E.	0.34	HOT MIX	50'	20'
	YES	EDNA LANE	LAKE RD.	D.E.	0.34	HOT MIX	50'	22'
	YES	ERIKA DR.	FREEDOM DR.	D.E.	0.08	HOT MIX	50'	28'
	YES	ERNEST STEWART DRIVE	YORK MEADOWS RD.	D.E.	0.25	HOT MIX	50'	28'
	YES	FARMS CIRCLE	PARK FARMS CIRCLE	D.E.	0.68	HOT MIX	50'	24'
	YES	FIELD COURT	HEATHERFIELD DR.	D.E.	0.05	HOT MIX	40'	24'

<b>RURAL</b>	<b>CO.</b>					<b>CLASS</b>	<b>ROW</b>	<b>RD.</b>
<b>ROAD</b>	<b>RDS.</b>	<b>LOCAL NAME</b>	<b>BEGINNING POINT</b>	<b>ENDING POINT</b>	<b>MILES</b>	<b>ROAD</b>	<b>WD.</b>	<b>WD.</b>
	YES	FLOYD CIRCLE	LEWIS ATKINS RD.	LEWIS ATKINS RD.	0.83	HOT MIX	40'	18'
	YES	FLOYD ROAD	DOTSONVILLE RD.	D.E.	0.70	HOT MIX	40'	12'
	YES	FOSTER DRIVE	HWY. 79	OLD DOVER RD N	0.06	HOT MIX	24'	12'
	YES	FOXLAND DRIVE	DOTSONVILLE RD.	BARNEY LN	0.07	HOT MIX	50'	24'
	YES	FRANKIE ROAD	CUMBERLAND CITY RD.	D.E.	0.50	HOT MIX	40'	18'
	YES	FREEDOM COURT	FREEDOM DRIVE	D.E.	0.05	HOT MIX	40'	24'
	YES	FREEDOM DRIVE	HWY 79 / DOVER ROAD	FREEDOM DR.	0.56	HOT MIX	50'	28'
	YES	GARRETTSBURG RD.	CITY LIMITS	D.E.	1.30	HOT MIX	50'	20'
	YES	GIBBS ROAD	OAKWOOD ROAD	D.E.	0.45	HOT MIX	40'	12'
	YES	GIP MANNING RD.	DOTSONVILLE RD.	DOTSONVILLE RD.	3.11	HOT MIX	50'	20'
	YES	GRAMHAM LN	FREEDOM DRIVE	D.E.	0.02	HOT MIX	50'	28'
	YES	HAND COURT	HAND DRIVE	D.E.	0.20	HOT MIX	50'	22'
	YES	HAND DRIVE	GARRETTSBURG RD.	D.E.	0.34	HOT MIX	50'	22'
	YES	HAPPY HILLS ACRES	LAKE RD.	D.E.	1.10	HOT MIX	40'	19'
	YES	HARRIS ROAD	CHESTER HARRIS RD.	D.E.	0.62	HOT MIX	40'	18'
	YES	HAYNES CHAPEL CEM. RD.	DUNBAR RD.	CHESTER HARRIS RD.	0.10	HOT MIX	20'	16'
	YES	HAYNES ROAD	CHESTER HARRIS RD.	D.E.	1.24	HOT MIX	40'	20'
	YES	HEATHERFIELD DR.	LYLEWOOD RD.	D.E.	0.38	HOT MIX	50'	28'
	YES	HIGHPOINT RD.	CITY LIMITS	D.E.	0.35	HOT MIX	30'	17'
	YES	HILLTOP COURT	LEWTER DR.	D.E.	0.20	HOT MIX	50'	20'
	YES	HINSON ROAD	CHARLIE SLEIGH RD.	D.E.	0.22	HOT MIX	50'	22'
	YES	HOLDEN DRIVE	RUSTYS LANE	D.E.	0.29	HOT MIX	40'	24'
	YES	HOOKS LANE	HWY.79	D.E.	0.30	HOT MIX	14'	11'
	YES	HOT SHOT DRIVE	MERRITT LEWIS LANE	D.E.	0.37	HOT MIX	50'	20'
	YES	HUNTERS RIDGE	TIMBER TRACE	BACKRIDGE RD.	0.33	HOT MIX	50'	20'
	YES	HUNTING CREEK CT.	MARTIN RD.	D.E.	0.30	HOT MIX	50'	20'
	YES	INDIAN MOUND RD.	HWY. 79	STEWART CO. LINE	2.78	HOT MIX	50'	20'
	YES	JARED COURT	HAND COURT	D.E.	0.10	HOT MIX	50'	22'
	YES	JIM LEDFORD LANE	ST. PAUL RD.	D.E.	0.57	HOT MIX	40'	20'
	YES	JIM TAYLOR RD.	LAKE ROAD	D.E.	1.10	HOT MIX	35'	17' 1.01 MI
						HOT MIX	30'	18' .09 MI
	YES	JOEY DRIVE	HOT SHOT DR.	ERNEST STEWART DR.	0.21	HOT MIX	50'	22'

RURAL ROAD	CO. RDS.	LOCAL NAME	BEGINNING POINT	ENDING POINT	MILES	CLASS ROAD	ROW WD.	RD. WD.
	YES	JOHN TAYLOR RD.	LYLEWOOD RD.	LYLEWOOD RD.	1.54	HOT MIX	50'	19'
	YES	JOHNNIE ROAD	KIRKLAND RD.	D.E.	0.50	HOT MIX	40'	18'
	YES	KAY ROAD	BRITTON SPRINGS	D.E.	0.26	HOT MIX	50'	20'
	YES	KENDALL DRIVE	HAND COURT	D.E.	0.46	HOT MIX	50'	20'
	YES	KIRKLAND ROAD	LYLEWOOD RD.	LYLEWOOD RD.	3.61	HOT MIX	40'	20' 1.0 MI
						HOT MIX	40'	18' 2.61MI
	YES	KNIGHT ROAD	LEWIS ATKINS RD.	D.E.	0.55	HOT MIX	50'	20'
	YES	KRISTIE MICHELLE LN.	AMY AVENUE	WILDERNESS WAY	0.33	HOT MIX	50'	28'
	YES	LAFAYETTE RD.	CITY LIMITS	FT. CAMPBELL	1.70	HOT MIX	70'	50'
	YES	LAKE ROAD	LYLEWOOD RD.	HWY. 79	6.31	HOT MIX	50'	20'
	YES	LEVI ROAD	LYLEWOOD RD.	KIRKLAND RD.	1.00	HOT MIX	25'	20'
	YES	LEWIS ATKINS RD.	POPLAR SPRINGS RD.	ST. PAUL RD.	2.50	HOT MIX	50'	20'
	YES	LEWTER DRIVE	CITY LIMITS	HILLTOP COURT	0.13	HOT MIX	50'	20'
	YES	LIVERPOOL ROAD	INDIAN MOUND RD.	HWY. 79	0.51	HOT MIX	50'	20'
	YES	Longbow Court	MARTIN RD.	D.E.	0.20	HOT MIX	50'	20'
	YES	LYLEWOOD RD.	CUMBERLAND CITY RD.	STEWART CO. LINE	4.62	HOT MIX	50'	20'
	YES	LYNN ROAD	PATTERSON RD.	D.E.	0.64	HOT MIX	40'	12'
	YES	LYNX DRIVE	TOMMY OLIVER RD.	D.E.	0.17	HOT MIX	50'	19'
	YES	MANNING GATE RD.	GIP MANNING RD.	D.E.	1.00	HOT MIX	50'	20'
	YES	MARTIN ROAD	DOTSONVILLE RD.	D.E.	1.05	HOT MIX	50'	19' .51 MI
						HOT MIX	50'	20' .54 MI
	YES	MEACHEM DRIVE	GARRETTSBURG RD.	MORSTEAD DR.	0.05	HOT MIX	50'	28'
	YES				0.46	HOT MIX	40'	24'
	YES	MERRITT LEWIS LANE	OLD DOVER RD.	YORK RD.	1.44	HOT MIX	50'	20'
	YES	MIKE COURT	LYLEWOOD RD.	D.E.	0.14	HOT MIX	50'	22'
	YES	MILLIKEN ROAD	ST. PAUL RD.	D.E.	0.30	HOT MIX	20'	15'
	YES	MOORE HOLLOW RD.	DOTSONVILLE RD.	LAKE ROAD	2.96	HOT MIX	50'	19'
	YES	MORROW ROAD	DUNBAR RD.	D.E.	0.95	HOT MIX	50'	20'
	YES	MORSTEAD DR.	MEACHEM DR.	D.E.	0.07	HOT MIX	40'	24'
	YES				0.38	HOT MIX	50'	28'
	YES	MUTUAL DRIVE	FREEDOM DRIVE	D.E.	0.71	HOT MIX	50'	28'
	YES	N. LIBERTY CHURCH RD.	HWY. 79	LAFAYETTE RD.	1.56	HOT MIX	50'	20'
	YES	OAKWOOD ROAD	HIGHWAY 79	HIGHWAY 79	1.60	HOT MIX	60'	24'



RURAL	CO.					CLASS	ROW	RD.
ROAD	RDS.	LOCAL NAME	BEGINNING POINT	ENDING POINT	MILES	ROAD	WD.	WD.
	YES	OGBURN CHAPEL RD.	DOTSONVILLE RD.	YORK RD.	2.20	HOT MIX	50'	20'
	YES	OLD BLOOMING GROVE RD.	BLOOMING GROVE RD.	D.E.	0.15	HOT MIX	27'	12'
	YES	OLD DOTSONVILLE RD.	WOOTEN RD.	D.E.	0.10	HOT MIX	26'	12'
	YES	OLD DOVER COURT	OLD DOVER RD.	D.E.	0.12	HOT MIX	25'	12'
	YES	OLD DOVER ROAD	HWY. 79	HWY. 79	3.21	HOT MIX	50'	19' .41 MI
						HOT MIX	50'	20' 2.80 MI
	YES	OLD DOVER ROAD N.	HWY. 79	HWY. 79	0.53	HOT MIX	50'	19'
	YES	OLD LEWIS ATKINS RD.	LEWIS ATKINS RD.	LEWIS ATKINS RD.	0.14	HOT MIX	30'	14'
	YES	OUTLAW ROAD	RAWLINGS RD.	DUNBAR RD.	1.81	HOT MIX	50'	19'
	YES	PARK FARMS ROAD	WOODLAWN PARK RD.	D.E.	0.26	HOT MIX	50'	24'
	YES	PARKSIDE DRIVE	MUTUAL DRIVE	D.E.	0.12	HOT MIX	40'	24'
	YES	PATTERSON ROAD	OUTLAW ROAD	DUNBAR RD.	0.74	HOT MIX	50'	19'
	YES	PEACH GROVE LANE	WOODLAWN ROAD	D.E.	0.20	HOT MIX	50'	24'
	YES	POINDEXTER ROAD	DENNIS RD.	D.E.	0.18	HOT MIX	30'	16'
	YES	POPLAR SPRINGS RD.	LEWIS ATKINS RD.	CUMBERLAND CITY RD.	3.00	HOT MIX	40'	20'
	YES	PUTNUM DRIVE	MUTUAL DRIVE	D.E.	0.08	HOT MIX	40'	24'
	YES	RAWLINGS ROAD	LYLEWOOD RD.	MOORE HOLLOW RD.	3.32	HOT MIX	50'	18'
	YES	REDA DRIVE	D.E.	D.E.	0.31	HOT MIX	50'	28'
	YES	RED FOX TRAIL	BRIARHILL DR.	TRAINER RD.	0.36	HOT MIX	50'	22'
	YES	REDWOOD LANE	S. LIBERTY CHURCH RD.	D.E.	0.30	HOT MIX	50'	20'
	YES	REED ROAD	LYLEWOOD RD.	D.E.	0.91	HOT MIX	50'	19'
	YES	ROBERTS LANE	DOTSONVILLE RD.	D.E.	0.30	OILED	25'	12'
	YES	ROBIN LYNN DRIVE	TODD PHILLIPS TRAIL	D.E.	0.05	HOT MIX	50'	28'
	YES	ROSCOE DRIVE	BARNEY LANE	D.E.	0.27	HOT MIX	50'	24' 0.12MI
						HOT MIX	50'	28' 0.15 MI
	YES	ROSS DRIVE	HAYNES RD.	D.E.	0.63	HOT MIX	50'	18'
	YES	ROSS LANE	OLD DOVER RD.	D.E.	0.62	HOT MIX	40'	19'
	YES	ROWDY TRAIL	S. ROSCOE DR.	D.E.	0.13	HOT MIX	50'	28'
	YES	RUDY COURT	SAWMILL RD.	D.E.	0.03	HOT MIX	50'	22'
	YES	RUSTYS LANE	TODD PHILLIPS TRAIL	D.E.	0.33	HOT MIX	50'	28'
	YES	SABLE DRIVE	TOMMY OLIVER RD.	LYNX DR.	0.18	HOT MIX	50'	19'
	YES	SAWMILL ROAD	CHESTER HARRIS RD.	D.E.	0.75	HOT MIX	50'	22'
	YES	SELPH LANE	MERRITT LEWIS LANE	D.E.	0.04	HOT MIX	50'	20'

RURAL	CO.					CLASS	ROW	RD.
ROAD	RDS.	LOCAL NAME	BEGINNING POINT	ENDING POINT	MILES	ROAD	WD.	WD.
	YES	SHADY LANE	CENTER RD.	HILLTOP COURT	0.10	HOT MIX	50'	20'
	YES	SHEPHERDS COURT	HEATHERFIELD DR.	D.E.	0.09	HOT MIX	40'	24'
	YES	SHEPHERDS WAY	HEATHERFIELD DR.	D.E.	0.18	HOT MIX	40'	24'
	YES	SHOCKEY DRIVE	MEACHEM DR.	D.E.	0.09	HOT MIX	50'	28'
	YES	SIDNEY CEM. RD.	INDIAN MOUND RD.	D.E.	0.03	HOT MIX	50'	18'
	YES	SLEIGH ROAD	CHESTER HARRIS RD.	D.E.	0.21	HOT MIX	40'	14'
	YES	S. LIBERTY CHURCH RD.	HWY. 79	YORK RD.	2.10	HOT MIX	50'	19' .92 MI
						HOT MIX	50'	20' 1.18 MI
	YES	SMITH BRANCH RD.	GIP MANNING RD.	D.E.	0.31	HOT MIX	50'	20'
	YES	SMOKEY COURT	BARNEY LANE	D.E.	0.03	HOT MIX	50'	24'
	YES	SPARKLEBERRY DR.	DEEPWOOD TRAIL	D.E.	0.33	HOT MIX	50'	28'
	YES	S. ROSCOE DR.	GIP MANNING RD.	D.E.	0.09	HOT MIX	50'	28'
	YES	STEPP ROAD	SUGAR CREEK RD.	SUGAR CREEK RD.	0.28	HOT MIX	40'	14'
	YES	ST. PAUL ROAD	INDIAN MOUND RD.	STEWART CO. LINE	2.88	HOT MIX	50'	20'
	YES	SUGAR CREEK RD.	YORK LANDING RD.	YORK LANDING RD.	1.70	HOT MIX	50'	19'
	YES	SYCAMORE HILL DR.	LAFAYETTE RD.	D.E.	0.42	HOT MIX	50'	28'
	YES	TAKAO COURT	REDA DR.	D.E.	0.10	HOT MIX	40'	24'
	YES	TIMBER TRACE	JOHN TAYLOR RD.	D.E.	0.30	HOT MIX	50'	20'
	YES	TODD PHILLIPS COURT	TODD PHILLIPS TRAIL	D.E.	0.08	HOT MIX	50'	28'
	YES	TODD PHILLIPS TRAIL	AMY AVENUE	D.E.	0.45	HOT MIX	50'	28'
	YES	TOLER COURT	TOLER RD.	D.E.	0.26	HOT MIX	50'	20'
	YES	TOLER ROAD	TOLERVILLE RIDGE RD.	TOLER COURT	0.38	HOT MIX	50'	20'
	YES	TOLERVILLE RIDGE RD.	OUTLAW RD.	TOLER RD.	0.18	HOT MIX	50'	20'
	YES	TOMMY OLIVER RD.	YORK RD.	DOTSONVILLE RD.	0.91	HOT MIX	50'	19'
	YES	TRAINER ROAD	WALNUT GROVE RD.	SYCAMORE HILL DR.	0.31	HOT MIX	50'	22' .27 MI
						HOT MIX	50'	28' .04 MI
	YES	TREY PHILLIPS DRIVE	DOTSONVILLE RD.	D.E.	0.28	HOT MIX	50'	28'
	YES	VARIANCE DRIVE	MUTUAL DRIVE	D.E.	0.03	HOT MIX	40'	24'
	YES	VAUGHN LANE	REED RD.	D.E.	1.38	HOT MIX	40'	20'
	YES	VELMAS WAY	MARTIN ROAD	SPARKLEBERRY DR.	0.22	HOT MIX	50'	28'
	YES	VICK ROAD	HWY. 79	D.E.	0.17	HOT MIX	40'	18'
	YES	WALNUT GROVE RD.	LAFAYETTE RD.	BRIARHILL DR.	0.64	HOT MIX	50'	20'
	YES	WARNER ROAD	DOTSONVILLE RD.	D.E.	0.17	HOT MIX	30'	14'
	YES	WATSON ROAD	LYLEWOOD RD.	D.E.	0.23	HOT MIX	30'	14'

RURAL ROAD	CO. RDS.	LOCAL NAME	BEGINNING POINT	ENDING POINT	MILES	CLASS ROAD	ROW WD.	RD. WD.
	YES	WAYNICK ROAD	HWY. 79	OLD DOVER RD N	0.06	HOT MIX	40'	12'
	YES	WELKER ROAD	POPLAR SPRINGS RD.	D.E.	0.15	HOT MIX	40'	15'
	YES	WILDERNESS CIRCLE	KRISTIE MICHELLE LN.	D.E.	0.06	HOT MIX	40'	26'
	YES	WILDERNESS WAY	WOOTEN RD.	D.E.	0.19	HOT MIX	50'	28'
	YES	WINE LANE	HWY. 79	OLD DOVER RD N	0.04	HOT MIX	40'	16'
	YES	WOFFORD DRIVE	KENDALL DRIVE	D.E.	0.05	HOT MIX	50'	20'
	YES	WONDERBOY CT.	DOUBLE R BLVD.	D.E.	0.09	HOT MIX	40'	24'
	YES	WOODLAWN CEM. RD.	HWY. 79	HWY. 79	0.20	HOT MIX	30'	18'
	YES	WOODLAWN CHURCH RD.	OLD DOVER RD.	D.E.	0.32	HOT MIX	40'	16'
	YES	WOODLAWN MARKET RD.	HWY. 79	D.E.	0.17	HOT MIX	40'	18' .07 MI
						HOT MIX	40'	20' .10 MI
	YES	WOODLAWN PARK RD.	LYLEWOOD RD.	D.E.	0.43	HOT MIX	50'	12' .15 MI
						HOT MIX	50'	20' .28 MI
	YES	WOODLAWN ROAD	DOVER RD.	DOVER RD.	3.70	HOT MIX	60'	28'
	YES	WOODLAWN SCHOOL RD.	OLD DOVER RD.	HWY. 79	0.27	HOT MIX	40'	20'
	YES	WOODROW ROAD	CHESTER HARRIS RD.	D.E.	0.55	HOT MIX	50'	18'
	YES	WOOTEN ROAD	DOTSONVILLE RD.	D.E.	0.85	HOT MIX	50'	20'
	YES	YORK LANDING RD.	LYLEWOOD RD.	D.E.	2.56	HOT MIX	50'	20'
	YES	YORK MEADOWS ROAD	YORK ROAD	D.E.	0.31	HOT MIX	50'	28'
	YES	YORK ROAD	LAKE ROAD	DOTSONVILLE RD.	2.61	HOT MIX	50'	19'
					1.66	HOT MIX	50'	20' .
					146.37			



RURAL ROAD #	CO. RDS.	LOCAL NAME	BEGINNING POINT	ENDING POINT	MILES	CLASS ROAD	ROW WD	RD WD
	YES	ABE ROAD	SKELTON DRIVE	BRIDGEWOOD	0.09	HOT MIX	40'	20'
	YES	ALONZO PLACE	HWY. 13	HWY. 13	0.68	HOT MIX	50'	18'
	YES	ANTIOCH CHURCH RD.	ANTIOCH ROAD	HWY. 48 & 13	1.95	HOT MIX	50'	19'
	YES	ANTIOCH ROAD	PALMYRA RD.	HWY. 48 & 13	3.33	HOT MIX	50'	19'
	YES	ATKINS ROAD	HWY. 13	D.E.	0.43	HOT MIX	40'	20'
	YES	ATTAWAY EAST RD.	ATTAWAY ROAD	D.E.	0.40	HOT MIX	27'	16'
	YES	ATTAWAY ROAD	HWY. 48 & 13	VERNON CRK. RD.	4.33	HOT MIX	50'	20'
	YES	BAGGETT CEM. RD.	BAGGETT HOLLOW RD.	D.E.	0.20	.15 OIL	27'	12' .15 MI
						.05 HM	27'	11' .05 MI
	YES	BAGGETT CHAPEL RD.	HWY. 13	D.E.	0.25	HOT MIX	40'	20'
	YES	BAGGETT HOLLOW RD.	HWY. 13	BUDDS CRK. RD.	2.07	HOT MIX	50'	20'
	YES	BAGGETT ROAD	OLD METAL RD.	D.E.	0.87	HOT MIX	50'	20'
	YES	BAILEY COBB RD.	TARSUS SHILOH RD.	D.E.	0.82	HOT MIX	40'	18'
	YES	BALES ROAD	UNDERWOOD RD.	D.E.	0.25	HOT MIX	40'	20'
	YES	BALL ROAD	HWY. 13 & 48	HWY. 13 & 48	0.99	HOT MIX	25'	14' .23 MI
						HOT MIX	40'	20' .76 MI
	YES	BEN SENSING RD.	INDIAN CREEK RD.	D.E.	0.27	HOT MIX	40'	18'
	YES	BENTON RIDGE RD.	SHILOH-CANAAN RD.	HARRIS CIRCLE	3.78	HOT MIX	50'	20'
	YES	BENTREE COURT	RIVER ROAD	D.E.	0.12	HOT MIX	50'	20'
	YES	BETTE ROAD	HIGHWAY 149	PALMYRA RD.	0.06	HOT MIX	50'	20'
	YES	BILLY PARCHMAN RD.	SPRING VALLEY RD.	HOUSTON CO. LINE	0.70	HOT MIX	50'	20'
	YES	BIRCHFIELD PLACE	CORBANDALE RD.	D.E.	0.20	HOT MIX	50'	19'
	YES	BITER ROAD	BLACK ROAD	D.E.	1.50	HOT MIX	40'	19'
	YES	BLACK CEM. RD.	BLACK ROAD	D.E.	0.05	HOT MIX	20'	10'
	YES	BLACK ROAD	MARION ROAD	D.E.	0.90	HOT MIX	40'	20'
	YES	BOBBY ROAD	CUMBERLAND HGTS. RD.	D.E.	0.21	HOT MIX	30'	16'
	YES	BOB YARBROUGH CEM. RD.	GOOLINGHORN RD.	D.E.	0.09	HOT MIX	26'	12'
	YES	BREEZE LANE	KEESEE ROAD	D.E.	0.09	HOT MIX	50'	20'

RURAL ROAD #	CO. RDS.	LOCAL NAME	BEGINNING POINT	ENDING POINT	MILES	CLASS ROAD	ROW WD	RD WD
	YES	BRIARWOOD RD.	ZINC PLANT RD.	BRIDGEWOOD RD	1.44	HOT MIX	50'	19' .74 MI
						HOT MIX	50'	20'.70 MI
	YES	BRIDGEWOOD RD.	BRIARWOOD RD.	BRIARWOOD RD.	1.25	HOT MIX	48'	19'
	YES	BRITT ROAD	INDIAN CREEK RD.	D.E.	0.10	GRAVEL	22'	10'
	YES	BROOME LANE	BROOME ROAD	D.E.	0.16	HOT MIX	16'	10'
	YES	BROOME ROAD	SHILOH CANAAN RD.	OLD METAL RD.	1.67	HOT MIX	50'	19'
	YES	BROWNIE ROAD	SKYLINE TERRACE	SKYLINE TERRACE	0.12	HOT MIX	20'	12'
	YES	BRYANT CEM. RD.	HODGES ROAD	D.E.	0.10	HOT MIX	50'	12'
	YES	BRYANT HOLLOW RD.	MARION ROAD	HWY 13	3.42	HOT MIX	60'	20'
	YES	BUCK SMITH RD.	SHILOH CANAAN RD.	BUDDS CREEK RD	2.76	HOT MIX	50'	20'
	YES	BUCKNER LOOP	BUCKNER ROAD	DICKSON CO LINE	0.52	HOT MIX	40'	18'
	YES	BUCKNER ROAD	HWY. 48	DICKSON CO LINE	2.44	HOT MIX	50'	21'
	YES	BUDDS CREEK RD.	VERNON CREEK RD.	HWY. 13	4.38	HOT MIX	50'	20'
	YES	BYARD ROAD	PALMYRA RD.	D.E.	0.35	HOT MIX	20'	14'
	YES	CANNON HILLS RD.	CORBANDALE RD.	PALMYRA RD.	0.58	HOT MIX	24'	18'.38 MI
						HOT MIX	24'	20'.20 MI
	YES	CARNEY CIRCLE	HWY. 13	HWY. 13	0.46	HOT MIX	40'	16'
	YES	CARROLL ROAD	SHILOH CANAAN RD.	D.E.	0.25	HOT MIX	50'	18'
	YES	CASTLEBERRY HOLLOW RD.	LOUISE CREEK RD.	HWY. 48	1.00	HOT MIX	50'	19'
	YES	CAUDILL DRIVE	BROOME ROAD	D.E.	0.20	GRAVEL	24'	12'
	YES	C.B. HODGES RD.	BUCKNER ROAD	D.E.	0.30	HOT MIX	40'	15'
	YES	CHAMBERS CEM. RD.	CHAMBERS ROAD	D.E.	0.10	GRAVEL	23'	13'
	YES	CHAMBERS ROAD	HWY 13	DICKSON CO LINE	2.75	HOT MIX	60'	20'
	YES	CHAPMANS CIRCLE	REDDICK ROAD	REDDICK RD.	0.96	HOT MIX	40'	19'
	YES	CHERRY LANE	JARMAN HOLLOW RD.	PALMYRA RD.	0.20	HOT MIX	30'	15'
	YES	CHESTER CIRCLE	RIVER ROAD	RIVER ROAD	0.08	HOT MIX	16'	12'
	YES	CHUCK LANE	BROOME ROAD	D.E.	0.20	HOT MIX	16'	12'
	YES	CHURCH ROAD	CUMBERLAND HGTS. RD.	D.E.	0.89	HOT MIX	40'	16'

RURAL ROAD #	CO. RDS.	LOCAL NAME	BEGINNING POINT	ENDING POINT	MILES	CLASS ROAD	ROW WD	RD WD
	YES	CIRCLE ROAD	ANTIOCH CHURCH RD.	ANTIOCH CHURCH RD	0.28	HOT MIX	40'	17'
	YES	CLAXTON ROAD	BENTON RIDGE RD.	D.E.	0.10	HOT MIX	22'	14'
	YES	COKE ROAD	PALMYRA RD.	D.E.	0.66	HOT MIX	50'	20'
	YES	COMMUNITY ROAD	MARION RD.	D.E.	0.20	HOT MIX	30'	18'
	YES	CONATSER LANE	CONATSER RD.	D.E.	0.05	HOT MIX	30'	12'
	YES	CONATSER ROAD	BRYANT HOLLOW RD.	MARION ROAD	1.03	HOT MIX	50'	20'
	YES	CORBANDALE ROAD	PALMYRA RD.	TARSUS CHURCH RD	4.69	HOT MIX	50'	20'
	YES	CUMBERLAND HEIGHTS RD	ZINC PLANT RD.	HWY. 149	3.45	HOT MIX	50'	20'
	YES	CUNNINGHAM RIDGE RD.	CUMBERLAND HGTS. RD.	D.E.	0.70	HOT MIX	40'	18'
	YES	CUNNINGHAM VIEW RD.	PALMYRA RD.	HWY. 149	0.50	HOT MIX	20'	20'
	YES	DAISY CIRCLE ROAD	LOUISE ROAD	LOUISE CREEK RD.	2.00	HOT MIX	50'	20'
	YES	DAVIS CEM. RD.	VERNON CREEK RD.	D.E.	0.10	HOT MIX	25'	11'.05 MI
						HOT MIX	25'	13'.05 MI
	YES	DAVIS LANE	DAVIS ROAD	D.E.	0.16	HOT MIX	30'	15'
	YES	DAVIS ROAD	BRIDGEWOOD RD.	HILLTOP DRIVE	0.33	HOT MIX	40'	20'
	YES	DAWSON LANE	HWY 13	D.E.	0.20	HOT MIX	20'	10'
	YES	DAWSON ROAD	LOUISE ROAD	D.E.	0.35	HOT MIX	30'	20'
	YES	DEAN ROAD	CUMBERLAND HGTS. RD.	HWY. 48 & 13	1.60	HOT MIX	50'	20'
	YES	DEERHILL ROAD	BRIDGEWOOD RD.	D.E.	0.28	HOT MIX	50'	20'
	YES	DINSMORE ROAD	DEAN ROAD	D.E.	0.48	HOT MIX	50'	20'
	YES	DOG HOLLOW RD.	CORBANDALE RD.	D.E.	0.76	HOT MIX	40'	18'
	YES	ELLIS LANE	JARMAN HOLLOW RD.	D.E.	0.21	HOT MIX	30'	14'
	YES	ELLIS MILL RD.	HWY. 13	HOUSTON CO LINE	0.46	HOT MIX	50'	20'
	YES	ELMWOOD ROAD	DEAN ROAD	D.E.	0.24	HOT MIX	35'	20'
	YES	ERLENE ROAD	MEADOWS ROAD	D.E.	0.20	HOT MIX	22'	11'
	YES	FAULK ROAD	OLD HWY. 13	D.E.	0.45	OILED	21'	10'
	YES	FENTRESS LANE	DAVIS ROAD	BRIDGEWOOD RD.	0.17	HOT MIX	24'	10'
	YES	FENTRESS LOOP	FENTRESS LANE	FENTRESS LANE	0.18	HOT MIX	24'	10'



RURAL ROAD #	CO. RDS.	LOCAL NAME	BEGINNING POINT	ENDING POINT	MILES	CLASS ROAD	ROW WD	RD WD
	YES	FESSY ROAD	CORBANDALE RD.	D.E.	0.66	HOT MIX	40'	18'
	YES	FISHERMAN'S ALLEY	HWY. 149	HWY. 149	0.50	HOT MIX	50'	20'
	YES	FISH ROAD	CUNNINGHAM RIDGE	D.E.	0.13	HOT MIX	30'	10'
	YES	FLINT RIDGE RD.	HWY. 149	D.E.	1.07	HOT MIX	20'	14'
	YES	FRANK LANE	BENTON RIDGE RD.	D.E.	0.25	HOT MIX	30'	16'
	YES	FREEMAN RD.	HWY. 13 & 48	BALL RD.	0.11	HOT MIX	40'	20'
	YES	GARWOOD DRIVE	DEAN ROAD	D.E.	0.29	HOT MIX	50'	24'
	YES	GIN HOLLOW RD.	HOUSTON CO. LINE	HOUSTON CO LINE	0.60	HOT MIX	33'	16'
	YES	GOOLINGHORN RD.	BUDDS CREEK RD.	OAK RIDGE RD.	2.71	HOT MIX	50'	20'
	YES	GREENE CEMETERY RD.	GREENE LANE	CEMETERY	0.20	HOT MIX	30'	17'
	YES	GREENE LANE	INDIAN CREEK RD.	LOUISE ROAD	1.43	HOT MIX	40'	20'
	YES	GRIFFIN CIRCLE	CUMBERLAND HGTS. RD.	D.E.	0.17	HOT MIX	50'	20'
	YES	GULLETT LANE	MARION ROAD	BITER ROAD	0.20	HOT MIX	25'	12'
	YES	GUTHRIE DRIVE	HAMM ROAD	D.E.	0.51	HOT MIX	50'	20'
	YES	HALLIBURTON CIRCLE	HWY. 149	FLINT RIDGE RD.	0.24	HOT MIX	30'	20'
	YES	HAMM ROAD	OLD HWY. 13	D.E.	1.06	HOT MIX	30'	18'
	YES	HARDWOOD DR.	HILLTOP DRIVE	D.E.	0.16	HOT MIX	50'	20'
	YES	HARGROVE MARABLE RD	HWY. 149	D.E.	1.06	HOT MIX	40'	20'
	YES	HARRIS CIRCLE	HWY. 149	HWY. 149	1.05	HOT MIX	50'	20'
	YES	HARVEY ROAD	LOUISE ROAD	D.E.	0.85	HOT MIX	40'	20'
	YES	HEGGIE ROAD	ELLIS MILLS RD.	D.E.	0.15	HOT MIX	22'	12'
	YES	HEMATITE ROAD	PALMYRA RD.	D.E.	0.87	.40-HM/.47-O	40'	20'
	YES	HEMBREE ROAD	MCWHORTER RD.	D.E.	0.51	HOT MIX	30'	12'
	YES	HILLTOP DRIVE	DAVIS ROAD	D.E.	0.63	HOT MIX	50'	20'
	YES	HILLTOP ROAD	DAVIS ROAD	D.E.	0.49	HOT MIX	50'	20'
	YES	HILLTOP VIEW RD.	PALMYRA RD.	D.E.	0.19	HOT MIX	40'	18'
	YES	HODGES LANE	BUDDS CREEK RD.	D.E.	0.20	HOT MIX	30'	11'
	YES	HODGES ROAD	BRYANT HOLLOW RD.	D.E.	1.00	HOT MIX	38'	20'

RURAL ROAD #	CO. RDS.	LOCAL NAME	BEGINNING POINT	ENDING POINT	MILES	CLASS ROAD	ROW WD	RD WD
	YES	HOGUE ROAD	CUMBERLAND HGTS. RD.	D.E.	0.68	HOT MIX	40'	18'
	YES	HOUSTON ROAD	THORNE HOLLOW RD.	HOUSTON CO LINE	0.50	HOT MIX	30'	14'
	YES	HUGHES ROAD	HWY. 149	D.E.	0.17	HOT MIX	40'	18'
	YES	HUMMINGBIRD MEADOWS RD	MOCKINGBIRD HILL RD.	D.E.	0.11	OILED	50'	20'
	YES	HUTCHESON LANE	PALMYRA RD.	D.E.	0.60	HOT MIX	50'	20'
	YES	INDIAN CREEK ROAD	MARION ROAD	HWY. 48	3.55	HOT MIX	50'	20'
	YES	J.L. THOMPSON LANE	ANTIOCH CHURCH RD.	D.E.	0.24	HOT MIX	30'	12'
	YES	JACKSON CEM. RD.	SHARP TOP RD.	D.E.	0.10	HOT MIX	20'	12'
	YES	JACKSON LANE	CORBANDALE RD.	D.E.	0.33	HOT MIX	40'	18'
	YES	JARMAN HOLLOW RD.	PALMYRA RD.	SHILOH CANAAN RD	3.65	HOT MIX	40'	20'
	YES	JARMAN LANE	JARMAN HOLLOW RD.	D.E.	0.21	HOT MIX	30'	16'
	YES	JASON CIRCLE	GARWOOD DRIVE	DINSMORE RD.	0.24	HOT MIX	50'	24'
	YES	JEWELL COURT	RIVER ROAD	D.E.	0.06	HOT MIX	29'	15'
	YES	JIM CORA RD.	CORBANDALE RD.	D.E.	0.17	HOT MIX	40'	18'
	YES	JIM KIM ROAD	OLD METAL RD.	HWY. 13	1.12	HOT MIX	20'	20'
	YES	JULIUS POWERS RD.	VICKERS ROAD	D.E.	0.25	HOT MIX	30'	14'
	YES	KATHY DRIVE	HWY. 48 & 13	D.E.	0.40	HOT MIX	40'	20'
	YES	KEESEEE LANE	CUMBERLAND HGTS. RD.	D.E.	0.06	HOT MIX	16'	12'
	YES	KEESEEE ROAD	CUMBERLAND HGTS. RD.	RIVER RD.	0.79	HOT MIX	50'	18'
	YES	KILLEBREW LANE	HWY. 149	HWY. 149	0.50	HOT MIX	50'	20'
	YES	LAKEVIEW RD.	BRIARWOOD RD.	D.E.	0.30	HOT MIX	50'	20'
	YES	LANNOM RD.	CUMBERLAND HGTS. RD.	D.E.	0.14	HOT MIX	30'	14'
	YES	LEE LANE	INDIAN CRK. RD.	DICKSON CO LINE	0.10	HOT MIX	40'	14'
	YES	LEM DAVIS RD.	HWY. 13	D.E.	1.30	HOT MIX	40'	19'
	YES	LEWIS LANE	USSERY ROAD S.	HWY. 149	0.35	HOT MIX	25'	17' .20 MI
						HOT MIX	25'	14' .15 MI
	YES	LITTLE BARTONS CREEK RD.	HIGHWAY 48	DICKSON CO LINE	0.227	HOT MIX	50'	20'
					OR 1200'			

RURAL ROAD #	CO. RDS.	LOCAL NAME	BEGINNING POINT	ENDING POINT	MILES	CLASS ROAD	ROW WD	RD WD
	YES	LOCUST GROVE CHURCH RD	BUDDS CRK. RD.	VERNON CRK. RD.	0.44	HOT MIX	30'	18' .34 MI
						HOT MIX	30'	20' .10 MI
	YES	LOGAN ROAD	HWY. 13	D.E.	0.70	HOT MIX	50'	19'
	YES	LONE OAK ROAD	HWY 13	HWY 48	0.10	HOT MIX	34'	19'
	YES	LOUISE CREEK RD.	HWY. 48	MARION RD.	3.30	HOT MIX	50'	19'
	YES	LOUISE ROAD	MARION ROAD	HWY. 13	4.95	HOT MIX	50'	20'
	YES	LURAN ROAD	CUMBERLAND HGTS. RD.	D.E.	0.17	HOT MIX	15'	10'
	YES	LUTHER RAGAN RD.	HWY. 149	D.E.	0.23	HOT MIX	30'	18'
	YES	LYLE HOLLOW RD.	SHILOH-CANAAN RD.	D.E.	0.50	HOT MIX	19'	12'
	YES	MACKENS ROAD	GOOLINGHORN RD.	D.E.	0.44	HOT MIX	30'	18'
	YES	MAPLE TREE LANE	USSERY ROAD S.	D.E.	0.10	HOT MIX	21'	13'
	YES	MARION CHURCH RD.	MARION ROAD	INDIAN CRK. RD.	0.36	HOT MIX	30'	19'
	YES	MARLOWE RD.	HWY. 13	D.E.	0.36	OILED	30'	12'
	YES	MARTIN LANE	HWY. 13	D.E.	0.30	HOT MIX	30'	16'
	YES	MARY FRANCES LANE	GUTHRIE DRIVE	D.E.	0.32	HOT MIX	27'	20'
	YES	MARY'S WAY	MORGAN CIRCLE	D.E.	0.22	HOT MIX	50'	20'
	YES	MC FALL ROAD	TARSUS SHILOH RD.	OLD HWY. 13	2.58	HOT MIX	40'	18'
	YES	MC WHERTER LANE	BRYANT HOLLOW RD.	D.E.	0.32	HOT MIX	20'	10'
	YES	MCWHORTER HOLLOW CEM.	MCWHORTER RD.	MCWHORTER RD.	0.30	HOT MIX	20'	14'
	YES	MCWHORTER ROAD	HWY. 13	MARION RD.	2.00	HOT MIX	50'	20'
	YES	MEADOWS ROAD	HWY. 13	D.E.	1.26	HOT MIX	40'	20'
	YES	MIMI ROAD	USSERY ROAD S.	USSERY RD. S.	0.61	HOT MIX	50'	20'
	YES	MIXON ROAD	VERNON CRK. RD.	D.E.	0.10	HOT MIX	19'	15' 6"
	YES	MOCKINGBIRD HILL RD.	SHILOH-CANAAN RD.	OLD METAL RD.	2.04	HOT MIX	40'	20'
	YES	MOODY ROAD	ANTIOCH ROAD	RIVER RD.	1.48	HOT MIX	40'	20'
	YES	MOOREFIELD ROAD	MCWHORTER RD.	MARION RD.	0.85	HOT MIX	50'	20'
	YES	MOORELAND DRIVE	BRIDGEWOOD RD.	D.E.	0.19	HOT MIX	40'	20'
	YES	MOORE ROAD	RICHARDSON RD.	D.E.	0.20	HOT MIX	24'	15'



RURAL ROAD #	CO. RDS.	LOCAL NAME	BEGINNING POINT	ENDING POINT	MILES	CLASS ROAD	ROW WD	RD WD
	YES	MORGAN CIRCLE	ATTAWAY ROAD	HWY. 48 & 13	0.60	HOT MIX	40'	20'
	YES	MORRISON COURT	RIVER ROAD	D.E.	0.10	HOT MIX	40'	20'
	YES	MT. PISGAH ROAD	BRIARWOOD RD.	ZINC PLANT RD.	0.31	HOT MIX	40'	19'
	YES	MYERS ROAD	TARSUS SHILOH RD.	BENTON RIDGE RD	1.10	HOT MIX	50'	18'
	YES	NESBITT CEM. RD.	SHILOH CANAAN RD.	D.E.	0.12	HOT MIX	24'	12'
	YES	NEW ROAD	ANTIOCH CHURCH RD.	D.E.	0.53	HOT MIX	50'	20'
	YES	NOLEN W. RUSSELL RD.	BRYANT HOLLOW RD.	D.E.	0.50	HOT MIX	23'	14'
	YES	OAK RIDGE ROAD	BUCK SMITH RD.	PALMYRA RD.	2.67	HOT MIX	50'	19'
	YES	OLD BEND ROAD	BRIDGEWOOD RD.	BRIDGEWOOD RD.	0.23	HOT MIX	20'	10'
	YES	OLD CITY FERRY RD.	BRIDGEWOOD RD.	D.E.	0.14	HOT MIX	40'	18'
	YES	OLD HWY. 13	HWY. 149	HOUSTON CO LINE	5.40	HOT MIX	50'	20'
	YES	OLD HWY. 149	HWY. 149	HWY. 149	0.30	HOT MIX	50'	20'
	YES	OLD MARION LANE	HWY. 13	LOUISE CREEK RD	0.08	HOT MIX	30'	16'
	YES	OLD MARION ROAD	MARION ROAD	MARION ROAD	0.30	HOT MIX	30'	20'
	YES	OLD METAL ROAD	BUCK SMITH ROAD	HWY. 13	2.51	HOT MIX	50'	20'
	YES	OLD SHILOH CANAAN RD.	SHILOH CANAAN RD.	SHILOH CANAAN RD	0.10	HOT MIX	25'	11'
	YES	OWL HOLLOW RD.	ZINC PLANT RD.	D.E.	0.17	HOT MIX	18'	12'
	YES	PALMYRA RD.	HWY. 149	HWY. 149	7.92	HOT MIX	50'	20'
	YES	PATRICIA LANE	KATHY DRIVE	D.E.	0.20	HOT MIX	41'	20'
	YES	PATSY'S LANE	HWY. 149	D.E.	0.50	HOT MIX	50'	20'
	YES	PEACEFUL VALLEY RD.	ANTIOCH RD.	D.E.	0.53	HOT MIX	30'	16'
	YES	PERIGO ROAD	CUMBERLAND HGTS. RD.	D.E.	0.22	HOT MIX	30'	15'
	YES	PERRY ROAD	HIGHWAY 149	D.E.	0.06	OILED	30'	18'
	YES	PHILLIP ROAD	LOUISE CRK. RD.	HWY. 13	0.63	HOT MIX	40'	18'
	YES	PINETREE CIRCLE	TARSUS ROAD	D.E.	0.20	HOT MIX	22'	18'
	YES	PLUMMER LANE	BALL ROAD	D.E.	0.70	HOT MIX	50'	20'
	YES	POLK ROAD	USSERY ROAD S.	D.E.	0.41	OILED	30'	18'
	YES	POSSUM HOLLOW RD.	TARSUS ROAD	MC FALL RD.	3.04	HOT MIX	40'	20'

RURAL ROAD #	CO. RDS.	LOCAL NAME	BEGINNING POINT	ENDING POINT	MILES	CLASS ROAD	ROW WD	RD WD
	YES	POTTERS LANE	ZINC PLANT RD.	D.E.	0.62	HOT MIX	40'	19'
	YES	POWERS PLACE	TARSUS ROAD	CHAPMANS CIRCLE	0.50	HOT MIX	50'	16'
	YES	RAILWAY RD.	LOUISE ROAD	D.E.	0.30	HOT MIX	30'	18'
	YES	RAMERY RD.	OLD HWY. 13	D.E.	0.63	HOT MIX	40'	18'
	YES	RAMEY CEM. RD.	LOUISE CRK. RD.	LOUISE CRK. RD.	0.20	HOT MIX	24'	14'
	YES	RAYMOND ROAD	USSERY ROAD S.	D.E.	0.40	OILED	30'	20'
	YES	REDBIRD LANE	INDIAN CRK. RD.	D.E.	0.30	HOT MIX	35'	20'
	YES	REDDICK ROAD	TARSUS ROAD	DEAD END	2.04	HOT MIX	40'	20'
	YES	REMBRANDT DRIVE	BRIARWOOD ROAD	D.E.	0.50	HOT MIX	50'	28'
	YES	RICHARDSON RD.	BRIARWOOD RD.	D.E.	0.39	HOT MIX	50'	19'
	YES	RICHMOND PLACE	RIVER ROAD	D.E.	0.31	HOT MIX	50'	20'
	YES	RIGGINS ROAD	THORNE HOLLOW RD.	D.E.	0.70	HOT MIX	33'	18'
	YES	RIVER ROAD	HWY. 13 & 48	ZINC PLANT RD.	3.91	HOT MIX	50'	22'
	YES	RUSSELL ROAD	SHILOH CANAAN RD.	D.E.	0.97	HOT MIX	50'	20'
	YES	SANDI'S LANE	HWY 149	D.E.	0.13	HOT MIX	50'	20'
	YES	SCOTTISH CIRCLE	DEAN ROAD	DEAN RD.	0.23	HOT MIX	40'	20'
	YES	SEXTON ROAD	OLD HWY. 13	OLD HWY. 13	1.51	HOT MIX	40'	16'.81 MI
						HOT MIX	40'	18'.70 MI
	YES	SHANNON ROAD	OLD HWY. 13	D.E.	0.24	HOT MIX	30'	16'
	YES	SHARP TOP RD.	GOOLINGHORN RD.	PALMYRA RD.	1.33	HOT MIX	50'	20'
	YES	SHEEKS CIRCLE	HWY. 149	HWY. 149	0.70	HOT MIX	50'	19'
	YES	SHILOH BRIDGE RD.	HWY. 13	D.E.	0.50	HOT MIX	30'	16'
	YES	SHILOH CANAAN RD.	HARRIS CIRCLE	HWY. 13	6.25	HOT MIX	50'	20'
	YES	SKELTON DRIVE	BRIARWOOD RD.	BRIDGEWOOD RD.	0.54	HOT MIX	40'	20'
	YES	SKYLINE TERRACE	RIVER ROAD	RIVER RD.	0.48	HOT MIX	30'	12'
	YES	SMITH CEM. RD.	SHILOH BRIDGE RD.	D.E.	0.20	HOT MIX	20'	10'
	YES	SMITH PLACE	VERNON CREEK RD.	ATTAWAY RD.	1.68	HOT MIX	50'	20'
	YES	SNOW ROAD	PHILLIP ROAD	D.E.	0.21	HOT MIX	40'	20'

RURAL ROAD #	CO. RDS.	LOCAL NAME	BEGINNING POINT	ENDING POINT	MILES	CLASS ROAD	ROW WD	RD WD
	YES	SPRING VALLEY RD.	OLD HWY. 13	HOUSTON CO LINE	2.76	HOT MIX	50'	20'
	YES	STEEL SPRINGS RD.	USSERY ROAD S.	D.E.	1.07	HOT MIX	50'	20'
	YES	STEWART LANE	DEAN ROAD	D.E.	0.11	HOT MIX	30'	15'
	YES	STONE ROAD	REDDICK ROAD	D.E.	0.30	HOT MIX	22'	13'
	YES	SUNNYVIEW RD.	CASTLEBERRY HOLLOW RD	BUCKNER RD.	0.48	HOT MIX	30'	18'
	YES	TARSUS CHURCH RD.	HWY. 149	HWY. 149	0.84	HOT MIX	50'	20'
	YES	TARSUS ROAD	HWY. 149	HWY. 13	6.19	HOT MIX	50'	20'
	YES	THOMAS LANE	CUMBERLAND HGTS. RD.	D.E.	0.11	HOT MIX	15'	11'
	YES	THOMPSON LANE	ANTIOCH CHURCH RD.	D.E.	0.21	HOT MIX	30'	14'
	YES	THORNE HOLLOW RD.	HWY. 13	HOUSTON CO LINE	1.38	HOT MIX	60'	22'
	YES	UNDERWOOD RD.	BRYANT HOLLOW RD.	D.E.	0.74	HOT MIX	40'	20'
	YES	USSERY LANE	USSERY ROAD S.	D.E.	0.41	HOT MIX	21'	10'
	YES	USSERY RD. S.	CUMBERLAND HGTS. RD.	HWY. 149	2.80	HOT MIX	50'	19'
	YES	VERNON CREEK RD.	PALMYRA RD.	HWY. 13	4.80	HOT MIX	60'	22'
	YES	VICKERS ROAD	TARSUS ROAD	D.E.	0.51	HOT MIX	40'	18'
	YES	VIRGINIA LANE	OAK RIDGE RD.	D.E.	0.30	HOT MIX	30'	18'
	YES	WAYNE ROAD	MOOREFIELD ROAD	D.E.	0.17	HOT MIX	50'	20'
	YES	WEEZE ROAD	MC FALL ROAD	D.E.	0.90	HOT MIX	40'	20'
	YES	WEST ELMWOOD RD.	DEAN ROAD	D.E.	0.13	HOT MIX	34'	20'
	YES	WEST OLD METAL RD.	OLD METAL RD.	BUCK SMITH RD.	0.13	HOT MIX	40'	16'
	YES	WHEELER ROAD	RICHARDSON RD.	D.E.	0.15	HOT MIX	40'	18'
	YES	WICKHAM ROAD	OAKRIDGE ROAD	D.E.	0.80	HOT MIX	25'	18'
	YES	WM DICKSON RD.	LOUISE ROAD	D.E.	0.20	HOT MIX	30'	18'
	YES	WOODS VALLEY RD.	INDIAN CRK. RD.	DICKSON CO LINE	0.48	HOT MIX	40'	19'
	YES	WYLIE POWERS RD.	TARSUS ROAD	D.E.	0.90	HOT MIX	40'	16'
	YES	YARBROUGH CEM. RD.	SMITH PLACE	D.E.	0.10	HOT MIX	20'	10'
	YES	YARBROUGH CIRCLE	HWY. 48 & 13	HWY. 48 & 13	0.40	HOT MIX	50'	15'
	YES	YARBROUGH LANE	ANTIOCH CHURCH RD.	D.E.	0.12	HOT MIX	16'	10'



RURAL ROAD #	CO. RDS.	LOCAL NAME	BEGINNING POINT	ENDING POINT	MILES	CLASS ROAD	ROW WD	RD WD
	YES	YARBROUGH RD.	CUMBERLAND HGTS. RD.	D.E.	0.25	HOT MIX	50'	18'
	YES	ZINC PLANT RD.	CITY LIMITS	ZINC PLANT ENT	1.08	HOT MIX	50'	30'
TOTAL MILES		ZONE TWO			213.16			

RURAL ROAD #	CO. RDS.	LOCAL NAME	BEGINNING POINT	ENDING POINT	MILES	CLASS ROAD	ROW WD	RD. WD
	YES	AKIN RD.	SOUTHSIDE RD.	GRAYS CHAPEL RD.	2.50	HOT MIX	50'	19'
	YES	ALEX RD.	SALEM RD.	D.E.	0.12	HOT MIX	25'	14'
	YES	BARKLEY HILLS CIRCLE	BARKLEY HILLS RD.	D.E.	0.30	HOT MIX	50'	20'
	YES	BARKLEY HILLS RD.	CHAPEL HILL RD.	D.E.	0.50	HOT MIX	50'	20'
	YES	BARTON CREEK RD.	HWY. 48	OLD HWY. 48	1.73	HOT MIX	50'	20'
	YES	BATSON LANE	SWIFT LANE	SWIFT LANE	0.20	OILED	23'	12'
	YES	BATSON MILL RD.	WATKINS FORD RD.	D.E.	1.27	.55 MI OIL	40'	16' .55 MI
						.72 MI HM	40'	18' .72 MI
	YES	BATSON RD.	HWY. 48	OLD HWY. 48	2.30	HOT MIX	50'	20'
	YES	BAXTER RD.	DAILEY DUNN RD.	D.E.	0.55	OILED	20'	10'
	YES	BAYVIEW DR.	CLARA CT.	D.E.	0.30	HOT MIX	50'	20'
	YES	BELMONT RD.	HWY. 48 & 13	SEVEN MILE FERRY RD.	2.62	HOT MIX	50'	19'
	YES	BEND RD.	SEVEN MILE FERRY RD.	SEVEN MILE FERRY RD.	3.20	HOT MIX	40'	20'
	YES	BLACKFORD HILLS RD.	SEVEN MILE FERRY RD.	D.E.	0.23	HOT MIX	50'	28'
	YES	BLACKFORD RD.	HWY. 13 & 48	D.E.	0.33	HOT MIX	40'	18'
	YES	BLUEBIRD LANE	CHAPEL HILL RD.	D.E.	0.25	HOT MIX	15'	12'
	YES	BRANCH BEND RD.	ROCKY FORD RD.	D.E.	0.30	HOT MIX	50'	20'
	YES	BUMPUS RD.	MARTHA'S CHAPEL RD.	D.E.	0.44	HOT MIX	40'	16'
	YES	CABIN ROW RD.	SOUTHSIDE RD.	D.E.	0.10	HOT MIX	16'	10'
	YES	C.B. RD.	LOCK B. RD. S.	D.E.	0.65	OILED	30'	20'
	YES	CHAPEL HILL RD.	SEVEN MILE FERRY RD.	CHEATHAM CO. LINE	7.25	HOT MIX	50'	20'
	YES	CHAPEL RIDGE RD.	CHAPEL HILL RD.	D.E.	0.27	HOT MIX	50'	28'
	YES	CHARLIE RD.	WATKINS FORD RD.	RYES CHAPEL RD.	0.55	HOT MIX	50'	18'
	YES	CHEEK RD.	S. HINTON RD.	D.E.	0.31	HOT MIX	36'	16'

RURAL	CO.					CLASS	ROW	RD.
ROAD #	RDS.	LOCAL NAME	BEGINNING POINT	ENDING POINT	MILES	ROAD	WD	WD
	YES	CLARA COURT	SALEM RD.	D.E.	0.25	HOT MIX	50'	20'
	YES	CLIFTON RD.	OLD HWY. 48	D.E.	0.25	HOT MIX	25'	18'
	YES	COLEMAN LANE	SOUTHSIDE RD.	D.E.	0.23	HOT MIX	30'	14'
	YES	CORLEW RD.	CHAPEL HILL RD.	D.E.	0.32	HOT MIX	40'	19'
	YES	DAILEY DUNN RD.	WATKINS FORD RD.	D.E.	1.60	.50 MI HM	40'	16' .5 MI
						1.10 MI OIL	40'	15' 1.1 MI
	YES	DAN RD.	HWY. 48	D.E.	0.25	HOT MIX	24'	18'
	YES	DEPOT LANE	STATION RD.	D.E.	0.15	HOT MIX	50'	24'
	YES	DEVERS RD.	SOUTHSIDE RD.	GRAYS CHAPEL RD.	1.80	HOT MIX	50'	20'
	YES	DIRT RD.	SALEM RIDGE RD.	D.E.	0.50	HOT MIX	40'	19'
	YES	EAST RD.	SEVEN MILE FERRY RD.	D.E.	0.43	HOT MIX	30'	15'
	YES	EDMONSON RD.	OLD HWY. 48	D.E.	0.45	HOT MIX	40'	20'
	YES	ED THOMPSON RD.	HWY. 48	DEVERS RD.	1.20	HOT MIX	50'	20'
	YES	EPPS RD.	GRAYS CHAPEL RD.	WATKINS FORD RD.	1.34	HOT MIX	50'	20'
	YES	FERRY RD.	SALEM RD.	HWY. 48 & 13	1.48	HOT MIX	50'	20'
	YES	FREEMAN LOOP	MT. HERMAN RD.	MT. HERMAN RD.	0.70	HOT MIX	42'	18'
	YES	FREEMAN RD.	HWY. 48 & 13	D.E.	0.67	HOT MIX	40'	20'
	YES	GRAYS CHAPEL RD.	HWY. 48	WATKINS FORD RD.	5.44	HOT MIX	50'	20'
	YES	GRIMES RD.	WATKINS FORD RD.	D.E.	0.10	OILED	35'	12'
	YES	GROVES RD.	GRAYS CHAPEL RD.	D.E.	0.20	HOT MIX	30'	16'
	YES	GWEN LANE	MARTHA'S CHAPEL RD.	D.E.	0.30	HOT MIX	18'	14'
	YES	HARBOR DR.	SALEM RD.	BAYVIEW DR.	0.10	HOT MIX	50'	20'
	YES	HARGROVE CIRCLE	SEVEN MILE FERRY RD.	SEVEN MILE FERRY RD.	0.40	HOT MIX	40'	14'
	YES	HEATH RD.	AKIN RD.	D.E.	0.35	HOT MIX	30'	16'
	YES	HUGGINS LANE	HUGGINS RD.	D.E.	0.37	HOT MIX	50'	20'



RURAL	CO.					CLASS	ROW	RD.
ROAD #	RDS.	LOCAL NAME	BEGINNING POINT	ENDING POINT	MILES	ROAD	WD	WD
	YES	HUGGINS RD.	BEND RD.	D.E.	0.68	HOT MIX	50'	20'
	YES	HUNTER RD.	SHELTON FERRY RD.	CHAPEL HILL RD.	1.06	HOT MIX	50'	20'
	YES	JACK RD.	OLD HWY. 48	D.E.	0.85	OILED	40'	11'
	YES	JIM C. RD.	OLD HWY. 48	D.E.	0.21	HOT MIX	40'	20'
	YES	KLEIN RD.	SOUTHSIDE RD.	D.E.	0.11	HOT MIX	50'	20'
	YES	L. BUMPUS RD.	BEND RD.	D.E.	0.30	HOT MIX	40'	16'
	YES	LIVERWORTH CHURCH RD.	OLD HWY. 48	D.E.	0.30	HOT MIX	40'	20' .15 MI
						HOT MIX	40'	12' .15 MI
	YES	LIVERWORTH RD.	OLD HWY. 48	CHAPEL HILL RD.	1.45	HOT MIX	50'	20'
	YES	LOCK B. DR.	LOCK B. RD. S.	D.E.	0.38	HOT MIX	20'	15'
	YES	LOCK B. RD. S.	OLD HWY. 48	SOUTHSIDE RD.	2.30	HOT MIX	50'	20'
	YES	LONE OAK STATION RD.	STATION RD.	D.E.	0.14	HOT MIX	50'	20'
	YES	MARTHAS CHAPEL ROAD	OLD HWY. 48	OLD HWY. 48	4.10	HOT MIX	50'	20'
	YES	MAYHEW RD.	RIVER RD.	SALEM RD.	0.95	HOT MIX	50'	19'
	YES	McCASLIN RD.	RYES CHAPEL RD.	D.E.	0.56	HOT MIX	50'	18'
	YES	McCLURE RD.	OLD HWY. 48	CHAPEL HILL RD.	1.16	HOT MIX	40'	19'
	YES	MELLON RD.	BEND RD.	D.E.	0.61	HOT MIX	30'	15'
	YES	MOORE LANE	SOUTHSIDE RD.	DEVERS RD.	0.15	HOT MIX	22'	15'
	YES	MORRISON LANE	SALEM RIDGE RD.	D.E.	0.37	HOT MIX	50'	20'
	YES	MT. HERMAN RD.	OLD HWY. 48	RYES CHAPEL RD.	2.88	HOT MIX	50'	19' 1.53 MI
						HOT MIX	50'	20' 1.35 MI
	YES	MT. ZION RD.	HWY. 48	HWY. 48	0.20	HOT MIX	15'	12'
	YES	NEBLETT RD.	BEND RD.	D.E.	0.85	HOT MIX	50'	20'
	YES	NORMAN LANE	BEND RD.	D.E.	0.39	HOT MIX	30'	14'

RURAL	CO.					CLASS	ROW	RD.
ROAD #	RDS.	LOCAL NAME	BEGINNING POINT	ENDING POINT	MILES	ROAD	WD	WD
	YES	OAK HILL RD.	HWY. 48 & 13	OLD HWY. 48	0.40	HOT MIX	25'	16'
	YES	OLD HWY. 48	HWY. 48 & 13	DICKSON CO. LINE	12.28	HOT MIX	50'	18' 9.78 MI
						HOT MIX	50'	20' 2.50 MI
	YES	OLD MACK RD.	MCCLURE RD.	OLD HWY. 48	0.45	HOT MIX	30'	18'
	YES	PACHUTA TRAIL	BELMONT RD.	D.E.	0.23	HOT MIX	50'	24'
	YES	PARCHMAN RD.	CHAPEL HILL RD.	D.E.	0.27	HOT MIX	40'	18'
	YES	PAUL RD.	RYES CHAPEL RD.	D.E.	0.30	HOT MIX	40'	15'
	YES	PICKERING LANE	SEVEN MILE FERRY RD.	D.E.	0.17	HOT MIX	30'	12'
	YES	PORTER LANE	SWIFT LANE	D.E.	0.29	HOT MIX	30'	18'
	YES	PUEBLO TRACE	PACHUTA TRAIL	D.E.	0.12	HOT MIX	40'	24'
	YES	RAMBLEWOOD DR.	HWY. 48 & 13	D.E.	0.32	HOT MIX	44'	22'
	YES	RAMEY RD.	SOUTHSIDE RD.	D.E.	0.33	HOT MIX	30'	18'
	YES	R.D. HAGEWOOD RD.	S. HINTON RD.	D.E.	0.14	HOT MIX	20'	12'
	YES	ROB RD.	HWY. 48 & 13	D.E.	0.90	HOT MIX	40'	20'
	YES	ROBERTS RD.	MARTHA'S CHAPEL RD.	MARTHA'S CHAPEL RD.	2.09	HOT MIX	40'	19'
	YES	ROCKY FORD RD.	SALEM RD.	D.E.	0.87	HOT MIX	40'	20'
	YES	ROGERS RD.	SOUTHSIDE RD.	D.E.	0.15	HOT MIX	30'	12'
	YES	ROLLING MEADOW DR.	SALEM RD.	BRANCH BEND RD.	0.20	HOT MIX	50'	20'
	YES	ROY RD.	ROB RD.	D.E.	0.17	HOT MIX	25'	11'
	YES	RYES CHAPEL RD.	OLD HWY. 48	DICKSON CO. LINE	4.10	HOT MIX	50'	18'
	YES	SALEM CEM. RD.	HUGGINS RD.	D.E.	0.10	HOT MIX	50'	20'
	YES	SALEM RD.	HWY. 48 & 13	BEND RD.	3.20	HOT MIX	50'	20'
	YES	SALEM RIDGE RD.	HWY. 48 & 13	SEVEN MILE FERRY RD.	2.60	HOT MIX	50'	20'
	YES	SCHOOL RD.	CHAPEL HILL RD.	D.E.	0.35	HOT MIX	40'	18'
	YES	SEVEN MILE FERRY RD.	HWY. 48 & 13	BEND RD.	9.55	HOT MIX	50'	22' 1.87 MI
						HOT MIX	50'	20' 7.68 MI

RURAL	CO.					CLASS	ROW	RD.
ROAD #	RDS.	LOCAL NAME	BEGINNING POINT	ENDING POINT	MILES	ROAD	WD	WD
	YES	SHELTON FERRY RD.	CHAPEL HILL RD.	SOUTHSIDE RD.	4.64	1.89 MI HM	40'	20' 1.89 MI
						2.75 MI OIL	40'	20' 2.75 MI
	YES	S. HINTON RD.	SHELTON FERRY RD.	D.E.	1.59	HOT MIX	30'	20' 1.27 MI
								15' 0.32 MI
	YES	SINKS RD.	OLD HWY. 48	D.E.	0.15	HOT MIX	30'	14'
	YES	SOUTHSIDE CEM. RD.	CHAPEL HILL RD.	CHAPEL HILL RD.	0.26	HOT MIX	20'	12'
	YES	SOUTHSIDE RD.	HWY. 48	LOCK B. RD. S.	9.71	HOT MIX	50'	20'
	YES	SPRINGDALE RD.	SEVEN MILE FERRY RD.	D.E.	0.52	HOT MIX	30'	20'
	YES	STATION RD.	HWY. 48	SOUTHSIDE RD.	0.57	HOT MIX	50'	24'
	YES	ST. MICHAEL RD.	MT. HERMAN RD.	DICKSON CO. LINE	0.45	HOT MIX	30'	18'
	YES	SWAW RD.	SOUTHSIDE RD.	D.E.	0.55	HOT MIX	35'	18'
	YES	SWIFT LANE	GRAYS CHAPEL RD.	HWY. 48	1.76	HOT MIX	50'	18'
	YES	TANGLEWOOD RD.	BEND RD.	D.E.	0.27	HOT MIX	30'	20'
	YES	TROTTER RD.	HWY. 48 & 13	D.E.	0.22	HOT MIX	45'	18'
	YES	WALL RD.	BARTON CREEK RD.	D.E.	0.68	HOT MIX	40'	18'
	YES	WATKINS FORD RD.	RYES CHAPEL RD.	CHAPEL HILL RD.	3.75	HOT MIX	50'	18'
	YES	WEAKLEY RD.	SHELTON FERRY RD.	D.E.	0.47	HOT MIX	30'	18'
	YES	WEEMS RD.	RYES CHAPEL RD.	D.E.	0.25	HOT MIX	30'	18'
	YES	WEST RD.	BEND RD.	D.E.	0.56	HOT MIX	50'	19'
	YES	WILLIAMS CIRCLE	HWY. 48	DICKSON CO. LINE	0.45	HOT MIX	40'	18'
	YES	WORKMAN RD.	CHAPEL HILL RD.	D.E.	0.32	HOT MIX	50'	20'
	YES	YEAGER DRIVE	BELMONT RD.	D.E.	0.22	HOT MIX	40'	24'
TOTAL MILES ZONE THREE					132.12			

RURAL	CO.					CLASS	ROW	RD
	RDS.	LOCAL NAME	BEGINNING POINT	ENDING POINT	MILES	ROAD	WD	WD
	YES	ABBYTON PLACE	EDINBURGH WAY	D.E.	0.04	HOT MIX	40'	28'
	YES	ABELINE DRIVE	RYE DRIVE	D.E.	0.39	HOT MIX	40'	24'
	YES	ALBRIGHT CIRCLE	BAGWELL ROAD	BAGWELL ROAD	0.28	HOT MIX	40'	18'
	YES	ALBRIGHT ROAD	SHADY GROVE	HWY. 41A	2.50	HOT MIX	50'/2.0	20'
						HOT MIX	30'/.50	16'
	YES	AMESBURY COURT	SHEFFIELD WAY	D.E.	0.05	HOT MIX	40'	26'
	YES	ANCHOR COURT	MOUNTAIN WAY	D.E.	0.08	HOT MIX	30'	20'
	YES	APPLE ROAD	BAGWELL ROAD	D.E.	0.32	HOT MIX	50'	20'
	YES	APPLETON ROAD	OLD GRATTON RD.	D.E.	0.24	HOT MIX	30'	20'
	YES	APPLE VALLEY ROAD	LEGACY DRIVE	D.E.	0.23	HOT MIX	50'	28'
	YES	ASHWOOD DRIVE	LAURELWOOD TRL.	SHAGBARK CIRCLE	0.31	HOT MIX	50'	22'
	YES	AUGUSTA PLACE	SOUTHPOINT DRIVE	D.E.	0.20	HOT MIX	50'	28'
	YES	AUSTIN BRIAN COURT	SANGO DRIVE	D.E.	0.16	HOT MIX	40'	24'
	YES	AVIGNON WAY	OLD SANGO RD.	D.E.	0.37	HOT MIX	50'	28'
	YES	BAGWELL ROAD	SANGO ROAD	D.E.	1.25	HOT MIX	50'	20'
	YES	BARR DRIVE	SMITH BROTHERS LN.	D.E.	0.05	HOT MIX	40'	24'
	YES	BEAGLE LANE	OAK PLAINS	D.E.	0.24	HOT MIX	40'	18'
	YES	BEARDEN ROAD	JARRELL RIDGE RD.	LOCK B. NORTH	1.75	HOT MIX	50'	20'
	YES	BELLINGHAM WAY	SHEFFIELD WAY	D.E.	0.07	HOT MIX	50'	28'
	YES	BENTBROOK DRIVE	OAK GLEN LANE	D.E.	0.16	HOT MIX	50'	28'
	YES	BILLY RINEHART RD.	HWY.12	LOCK B NORTH	1.12	HOT MIX	35'	18'
	YES	BLUE JAY COURT	RABBIT RUN TRAIL	D.E.	0.03	HOT MIX	50'	28'
	YES	BLUE JAY LANE	RABBIT RUN TRAIL	D.E.	0.08	HOT MIX	50'	28'
	YES	BOULDER COURT	GRANTIE TRAIL	D.E.	0.04	HOT MIX	40'	24'
	YES	BOWDEN DR.	SMITH BROTHERS LN.	D.E.	0.05	HOT MIX	40'	24'
	YES	BOWLES DRIVE	COPPERSTONE DR.	HARROWGATE DR.	0.06	HOT MIX	40'	24'
	YES	BOYD RINEHART RD.	GHOLSON ROAD	D.E.	0.30	HOT MIX	30'	14'
	YES	BRAKES ROAD	HWY. 12	OLD ASHLAND CITY S.	0.10	HOT MIX	50'	20'
	YES	BRANDON DRIVE	TAYLOR HALL LANE	D.E.	0.02	HOT MIX	40'	28'
	YES	BRICK COURT	MONTICELLO TRACE	D.E.	0.05	HOT MIX	40'	28'
	YES	BRIGG DRIVE	FELTS DRIVE	D.E.	0.40	HOT MIX	50'	28'



RURAL	CO.					CLASS	ROW	RD
	RDS.	LOCAL NAME	BEGINNING POINT	ENDING POINT	MILES	ROAD	WD	WD
	YES	BROOKFIELD DRIVE	MCADOO CREEK RD.	D.E.	0.20	HOT MIX	50'	28'
	YES	BROOKHAVEN TERRACE	SHADY GROVE RD.	D.E.	0.32	HOT MIX	50'	28'
	YES	BROWN CEM. RD.	OLD SANGO RD.	D.E.	0.20	HOT MIX	40'	13'
	YES	BROWNSVILLE CT.	BROWNSVILLE RD.	D.E.	0.04	HOT MIX	50'	20'
	YES	BROWNSVILLE RD.	N. WOODSON RD.	N. WOODSON RD.	0.49	HOT MIX	50'	20' .26 MI
						HOT MIX	50'	28' .23 MI
	YES	BRUNSWICK DRIVE	GALLEN COURT	D.E.	0.06	HOT MIX	50'	28'
	YES	BRYAN ROAD	E. OLD ASHLAND CITY RD.	EXCELL ROAD	0.97	HOT MIX	50'	22'
	YES	BRYSON LANE	FERN CROFT LANE	D.E.	0.20	HOT MIX	50'	28'
	YES	CARNEY ROAD	HWY. 12	D.E.	0.30	HOT MIX	40'	11'
	YES	CARRIAGE COURT	CARRIAGE WAY	D.E.	0.04	HOT MIX	50'	28'
	YES	CARRIAGE WAY	GRAY HAWK TRAIL	CITY LIMITS	0.50	HOT MIX	50'	28'
	YES	CARRIGAN ROAD	DAVIDSON GRAVEYARD RD.	D.E.	0.36	HOT MIX	40'	18'
	YES	CEDARMONT DRIVE	TROUGH SPRINGS RD.	RABBIT RUN TRAIL	0.19	HOT MIX	50'	28'
	YES	CEDAR POINT CT.	CLEARFOUNT DR.	D.E.	0.03	HOT MIX	50'	28'
	YES	CHAGFORD DR.	EASTHAVEN DR.	D.E.	0.23	HOT MIX	50'	28'
	YES	CHARLES HOLT RD.	TROUGH SPRINGS	D.E.	0.31	HOT MIX	30'	20'
	YES	CHARLSIE ELYN COURT	TAYLOR HALL LANE	D.E.	0.05	HOT MIX	30'	28'
	YES	CHATFIELD DRIVE	GALLEN COURT	D.E.	0.06	HOT MIX	50'	28'
	YES	CHESTER LANE	JOHNSON ROAD	D.E.	0.10	HOT MIX	30'	16'
	YES	CLAY HILLS DRIVE	LAKEWOOD DRIVE	LEGACY DRIVE	0.11	HOT MIX	50'	28'
	YES	CLEARFOUNT DR.	POPLAR HILL	LONGVIEW COURT	0.24	HOT MIX	50'	28'
	YES	CLOVER HILL DRIVE	ONTARIO LANE	D.E.	0.47	HOT MIX	50'	28'
	YES	CLOVER HILLS COURT	CLOVER HILL DRIVE	D.E.	0.09	HOT MIX	50'	28'
	YES	CLUBHOUSE LANE	SANGO ROAD	D.E.	0.26	HOT MIX	50'	28'
	YES	CLYDESDALE CT.	CLYDESDALE DRIVE	D.E.	0.12	HOT MIX	40'	28'
	YES	CLYDESDALE DR.	CITY LIMIT/CLYDESDALE DR.	D.E.	0.25	HOT MIX	50'	28'
	YES	COPPERSTONE CIRCLE	COPPERSTONE DR.	COPPERSTONE DR.	0.11	HOT MIX	40'	24'
	YES	COPPERSTONE DRIVE	OLD SANGO RD.	D.E.	0.39	HOT MIX	50'	28'
	YES	COVES WAY	DRAKE ROAD	VOYAGE COURT	0.18	HOT MIX	40'	24'
	YES	COVEY CHASE RD.	SURREY RIDGE ROAD	D.E.	0.04	HOT MIX	50'	28'

RURAL	CO.					CLASS	ROW	RD
	RDS.	LOCAL NAME	BEGINNING POINT	ENDING POINT	MILES	ROAD	WD	WD
	YES	CULLOM WAY	SANGO CROSSING	D.E.	0.60	HOT MIX	50'	28'
	YES	CUMBERLAND RIDGE RD	JARRELL RIDGE RD.	D.E.	0.37	HOT MIX	50'	20'
	YES	DABNEY LANE	POPLAR HILL	POPLAR HILL	0.50	HOT MIX	50'	28'
	YES	DANFORD DRIVE	OLD SANGO RD.	D.E.	0.39	HOT MIX	50'	28'
	YES	DARTMOORE DRIVE	SHEFFIELD WAY	D.E.	0.06	HOT MIX	50'	28'
	YES	DAVIDSON GRAVEYARD RD.	LOCK B. RD. N.	D.E.	1.35	HOT MIX	50'	19'
	YES	DEERWOOD CIRCLE	DEERWOOD ROAD	D.E.	0.09	HOT MIX	50'	20'
	YES	DEERWOOD ROAD	HWY. 41 A	D.E.	0.52	HOT MIX	50'	20'
	YES	DIANE COURT	LUKE DRIVE	D.E.	0.09	HOT MIX	50'	20'
	YES	DIXIE BEE ROAD	TROUGH SPRINGS RD.	SANGO ROAD	1.60	HOT MIX	50'	19' 0.06 MI
						HOT MIX	50'	20' 1.54MI
	YES	DRAKE ROAD	TROUGH SPRINGS RD.	N. WOODSON RD.	1.64	HOT MIX	50'	20'
	YES	DRAKES COVE NORTH	COVES WAY	VOYAGE COURT	0.17	HOT MIX	40'	24'
	YES	DRAKES COVE SOUTH	COVES WAY	D.E.	0.14	HOT MIX	40'	24'
	YES	DUKE COURT	PRINCE DRIVE	D.E.	0.04	HOT MIX	50'	28'
	YES	DUNBROOK DRIVE	BROOKFIELD DRIVE	D.E.	0.36	HOT MIX	50'	28'
	YES	DUNWOOD COURT	QUINCY LANE	D.E.	0.11	HOT MIX	40'	24'
	YES	DURHAM ROAD	TROUGH SPRINGS RD.	ALBRIGHT ROAD	3.30	HOT MIX	50'	20'
	YES	EARL ROAD	HWY. 12	HWY. 12	0.44	HOT MIX	40'	18'
	YES	EASTHAVEN DR.	D.E.	D.E.	0.14	HOT MIX	50'	28'
	YES	EASTWOOD COURT	EASTWOOD DRIVE	D.E.	0.08	HOT MIX	40'	28'
	YES	EASTWOOD DRIVE	N. WOODSON RD.	D.E.	0.52	HOT MIX	50'	24' .20 MI
						HOT MIX	50'	28' .32 MI
	YES	EDINBURGH WAY	TROUGH SPRINGS RD.	D.E.	0.20	HOT MIX	50'	28' .16 MI
							40'	24' .04 MI
	YES	EDMONDS WAY	SHEFFIELD WAY	D.E.	0.12	HOT MIX	50'	28'
	YES	EDWARDS LANE	EDWARDS ROAD	HIGHWAY 12	0.09	HOT MIX	40'	20'
	YES	EDWARDS ROAD	HWY. 12	EDWARDS LANE	0.54	HOT MIX	40'	20'
	YES	E. EVANS ROAD	OAK PLAINS	D.E.	0.46	HOT MIX	30'	20'
	YES	E. HAWKINS LANE	ALBRIGHT ROAD	D.E.	0.22	HOT MIX	30'	12'
	YES	ELDERBERRY DRIVE	SOUTHPOINT DRIVE	D.E.	0.08	HOT MIX	50'	28'

RURAL	CO.					CLASS	ROW	RD
	RDS.	LOCAL NAME	BEGINNING POINT	ENDING POINT	MILES	ROAD	WD	WD
	YES	E. LEONARD RD.	HWY. 12	HWY. 12	0.52	HOT MIX	.27/35'	18'
						HOT MIX	.25/40'	18'
	YES	E. OLD ASHLAND CITY RD.	HWY. 12	CITY LIMITS	0.35	HOT MIX	40'	19'
	YES	ERIC DRIVE	EASTWOOD DRIVE	D.E.	0.07	HOT MIX	50'	20'
	YES	ERWIN ROAD	N. HINTON RD.	D.E.	0.35	HOT MIX	50'	20'
	YES	EXCELL ROAD	HWY. 12	HWY 41A to CITY LIMITS	1.25	HOT MIX	50'	23'
	YES	FAIR HAVEN DR.	DABNEY LANE	D.E.	0.03	HOT MIX	50'	28'
	YES	FARMER ROAD	HWY. 41 A	CHEATHAM CO. LINE	0.67	HOT MIX	50'	20'
	YES	FELTS DRIVE	SHADY GROVE ROAD	D.E.	0.28	HOT MIX	50'	28'
	YES	FERN CROFT COURT	FERN CROFT LANE	D.E.	0.02	HOT MIX	50'	28'
	YES	FERN CROFT LANE	GRAY HAWK TRAIL	D.E.	0.27	HOT MIX	50'	28'
	YES	FIELDCREST LANE	SOUTH RIDGE TRAIL	GLENRAVEN DRIVE	0.14	HOT MIX	50'	28'
	YES	FOX HOLLOW PLACE	RABBIT RUN TRAIL	D.E.	0.08	HOT MIX	40'	24'
	YES	FREDONIA ROAD	OLD ASHLAND CITY RD. S.	HWY. 12	0.30	HOT MIX	40'	18'
	YES	GALLANT COURT	PRINCE DRIVE	D.E.	0.28	HOT MIX	50'	28'
	YES	GATEWOOD LANE	CARRIAGE WAY	CITY LIMITS	0.08	HOT MIX	50'	28'
	YES	GHOLSON ROAD	HICKORY POINT RD.	LOCK B. RD. N.	6.50	HOT MIX	50'	19' 5.14 MI
						HOT MIX	50'	20' 1.36 MI
	YES	GLENBROOKE DRIVE	AVIGNON WAY	D.E.	0.17	HOT MIX	50'	28'
	YES	GLEN COVE DRIVE	CARRIAGE WAY	D.E.	0.07	HOT MIX	50'	28'
	YES	GLENRAVEN DRIVE	WILLOW BROOK DR.	D.E.	0.46	HOT MIX	50'	28'
	YES	GRACEWOOD COURT	SOUTHPOINT DRIVE	D.E.	0.03	HOT MIX	50'	28'
	YES	GRAHAM CEM. RD.	BEARDEN RD.	D.E.	1.10	HOT MIX	40'	18'
	YES	GRAND FORREST LANE	SOUTH RIDGE TRAIL	D.E.	0.05	HOT MIX	50'	28'
	YES	GRANITE TRAIL	TROUGH SPRINGS RD.	D.E.	0.24	HOT MIX	40'	24'
	YES	GRANT CHAPEL RD.	HWY. 76	D.E.	0.78	HOT MIX	50'	20'
	YES	GRATTON ROAD	CITY LIMITS	GHOLSON ROAD	2.54	HOT MIX	50'	20'
	YES	GRAVEL LANE	TROUGH SPRINGS RD.	D.E.	0.42	HOT MIX	30'	15'
	YES	GRAY HAWK COURT	GRAY HAWK TRAIL	D.E.	0.07	HOT MIX	40'	28'
	YES	GRAY HAWK TRAIL	QUINCY LANE	CARRIAGE WAY	0.83	HOT MIX	50'	28'
	YES	HALLIBURTON ROAD	SANGO ROAD	D.E.	0.05	HOT MIX	50'	12'

RURAL	CO.					CLASS	ROW	RD
	RDS.	LOCAL NAME	BEGINNING POINT	ENDING POINT	MILES	ROAD	WD	WD
	YES	HARMONY CHURCH RD.	HWY. 76	ROBERTSON CO. LINE	0.53	HOT MIX	50'	20'
	YES	HARPER RD. WITH LOOP	HWY. 41 A	D.E.	1.33	HOT MIX	50'	20'
	YES	HARRELL LANE	HWY. 12	D.E.	0.50	HOT MIX	50'	20'
	YES	HARROWGATE DR.	D.E.	D.E.	0.14	HOT MIX	50'	28'
	YES	HARVILL ROAD	GHOLSON ROAD	JOHNSON ROAD	1.10	HOT MIX	50'	20'
	YES	HEATHERHURST CT.	ST. ANDREW COURT	D.E.	0.41	HOT MIX	50'	28'
	YES	HERNDON COURT	HERNDON DRIVE	D.E.	0.04	HOT MIX	50'	28'
	YES	HERNDON DRIVE	EXCELL ROAD	D.E.	0.14	HOT MIX	50'	28'
	YES	HICKORY POINT RD.	HWY. 12	LOCK B. RD. N.	4.19	HOT MIX	50'	20'
	YES	HICKORYWOOD DR.	LAURELWOOD TRAIL	D.E.	0.05	HOT MIX	50'	20'
	YES	HILL LANE	TROUGH SPRINGS RD.	D.E.	0.25	HOT MIX	50'	20'
	YES	HOGAN LANE	SHADY GROVE	D.E.	0.30	HOT MIX	30'	15'
	YES	HOGAN ROAD	GRATTON ROAD	D.E.	0.71	HOT MIX	50'	20'
	YES	HOLT LANE	LOCK B. RD. N.	D.E.	0.20	HOT MIX	30'	20'
	YES	HOLT ROAD	LOCK B. RD. N.	D.E.	0.70	HOT MIX	30'	20'
	YES	IRON WOOD CIRCLE	SOUTH RIDGE TRAIL	IRON WOOD CIRCLE	0.62	HOT MIX	50'	28'
	YES	IRON WOOD COURT	IRON WOOD CIRCLE	D.E.	0.05	HOT MIX	50'	28'
	YES	IRON WORKERS RD.	OLD CLARKSVILLE PIKE	ALBRIGHT ROAD	2.22	HOT MIX	50'	19'
	YES	IVY BEND CIRCLE	HWY. 41 A	D.E.	0.56	HOT MIX	50'	28'
	YES	IVY BROOK WAY	IVY BEND CIRCLE	D.E.	0.22	HOT MIX	50'	28'
	YES	JACOB COURT	LAKEWOOD DRIVE	D.E.	0.13	HOT MIX	50'	28'
	YES	JARRELL LANE	OLD CLARKSVILLE PIKE	CHEATHAM CO. LINE	0.16	HOT MIX	30'	16'
	YES	JARRELL RIDGE FARM RD.	JARRELL RIDGE RD.	D.E.	0.20	HOT MIX	50'	22'
	YES	JARRELL RIDGE RD.	HWY. 12	D.E.	4.12	HOT MIX	50'	20'
	YES	JEAN COURT	EASTWOOD DR.	D.E.	0.08	HOT MIX	40'	28'
	YES	JESSIE NANNY RD.	N. HINTON RD.	D.E.	0.13	HOT MIX	30'	10'
	YES	JIM COURT	ROBIN HILL DR.	D.E.	0.71	HOT MIX	40'	20'
	YES	JOHNSON ROAD	HICKORY POINT RD.	GHOLSON ROAD	2.00	HOT MIX	50'	20'
	YES	JULIUS HOLLIS RD.	SULPHUR SPRINGS RD.	D.E.	0.27	HOT MIX	50'	20'
	YES	KARMAFLUX WAY	SUPERIOR LANE	D.E.	0.04	HOT MIX	50'	28'
	YES	KENSINGTON COURT	GLENRAVEN DRIVE	D.E.	0.10	HOT MIX	50'	28'



RURAL	CO.					CLASS	ROW	RD
	RDS.	LOCAL NAME	BEGINNING POINT	ENDING POINT	MILES	ROAD	WD	WD
	YES	KNOX ROAD	OAK PLAINS RD.	CHEATHAM CO. LINE	0.68	HOT MIX	50'	20'
	YES	LAHNA COURT	CLOVER HILL DRIVE	D.E.	0.04	HOT MIX	40'	24'
	YES	LAKE POINTE DRIVE	SANGO ROAD	CARRIAGE WAY	0.27	HOT MIX	50'	28'
	YES	LAKEWOOD DR.	ROSEBURY LANE	D.E.	0.41	HOT MIX	50'	28'
	YES	LANGFORD RD.	HWY. 41 A	D.E.	0.18	HOT MIX	40'	18'
	YES	LAURELWOOD CT.	LAURELWOOD TRAIL	D.E.	0.04	HOT MIX	50'	20'
	YES	LAURELWOOD TRAIL	N. WOODSON RD.	D.E.	0.51	HOT MIX	50'	22'
	YES	LEGACY COURT	LEGACY DRIVE	D.E.	0.06	HOT MIX	50'	28'
	YES	LEGACY DRIVE	APPLE VALLEY ROAD	LEGACY COURT	0.21	HOT MIX	50'	28'
	YES	LENA COURT	MOBLEY ROAD	D.E.	0.21	HOT MIX	50'	28'
	YES	LENA DRIVE	LENA COURT	D.E.	0.04	HOT MIX	50'	28'
	YES	LEONARD ROAD	HWY. 12	D.E.	0.30	HOT MIX	30'	18'
	YES	LILLIAN GRACE DR.	THOMAS TRAYLOR LN.	D.E.	0.19	HOT MIX	40'	24' .05 MI
						HOT MIX	50'	28' .14 MI
	YES	LISA COURT	BRYAN ROAD	D.E.	0.20	HOT MIX	50'	20'
	YES	LOCK B. NORTH BOAT RAMP	LOCK B ROAD N.	CUMBERLAND RIVER	0.04	HOT MIX	125'	18'
	YES	LOCK B. RD. N.	HWY. 12	GHOLSON ROAD	4.44	HOT MIX	40'	20'
	YES	LONGVIEW COURT	MARRAST DRIVE	CLEARFOUNT DR.	0.10	HOT MIX	50'	28'
	YES	LUCIELL ROAD	HICKORY POINT	HICKORY POINT RD.	0.15	HOT MIX	35'	16'
	YES	LUKE DRIVE	BRYAN ROAD	D.E.	0.10	HOT MIX	50'	20'
	YES	LYME DRIVE	SHEFFIELD WAY	D.E.	0.08	HOT MIX	50'	28'
	YES	MALKOWSKI ROAD	HWY. 41 A	D.E.	0.20	HOT MIX	50'	20'
	YES	MARGARET ROAD	LOCK B. RD. N.	D.E.	0.18	HOT MIX	30'	12'
	YES	MARIETTA PLACE	SOUTHPOINT DRIVE	D.E.	0.10	HOT MIX	50'	28'
	YES	MARKIE DRIVE	FELTS DRIVE	D.E.	0.20	HOT MIX	50'	28'
	YES	MARRAST DRIVE	CLEARFOUNT DR.	D.E.	0.34	HOT MIX	50'	28'
	YES	MARSH ROAD	GRAHAM CEM. RD.	D.E.	0.90	OILED	20'	18'
	YES	MATLOCK ROAD	JULIUS HOLLIS RD.	D.E.	0.98	HOT MIX	40'	20'
	YES	MAXSHIRE COURT	SANGO ROAD	D.E.	0.21	HOT MIX	50'	28'
	YES	MAYO ROAD	SANGO ROAD	D.E.	0.87	HOT MIX	30'	19' .62 mi
						HOT MIX	30'	16' .25 MI

RURAL	CO.					CLASS	ROW	RD
	RDS.	LOCAL NAME	BEGINNING POINT	ENDING POINT	MILES	ROAD	WD	WD
	YES	McADOO CREEK RD.	HWY. 41 A	HWY. 12	2.35	HOT MIX	50'	20'
	YES	McDANIEL ROAD	SHADY GROVE RD.	SHADY GROVE RD.	1.31	HOT MIX	40'	20'
	YES	MEAD COURT	ONTARIO LANE	D.E.	0.04	HOT MIX	50'	24'
	YES	MEMORY LANE	DURHAM ROAD	D.E.	0.76	HOT MIX	50'	28'
	YES	MICKLE LANE	FREDONIA ROAD	D.E.	0.27	HOT MIX	40'	18'
	YES	MILLER DRIVE	BAGWELL ROAD	D.E.	0.35	HOT MIX	40'	20'
	YES	MILLER PLACE	HARPER ROAD	MILLER ROAD	0.31	HOT MIX	40'	19'
	YES	MILLER ROAD	HWY. 41 A	D.E.	0.71	HOT MIX	30'	20'
	YES	MOBLEY ROAD	BAGWELL ROAD	SHADY GROVE RD.	1.60	HOT MIX	40'	20'
	YES	MONTICELLO TRACE	DIXIE BEE RD.	DIXIE BEE RD.	0.74	HOT MIX	40'	28'
	YES	MOSLEY ROAD	LOCK B. RD. N.	D.E.	0.20	HOT MIX	50'	20'
	YES	MOUNTAIN VIEW COURT	MOUNTAIN VIEW DRIVE	D.E.	0.03	HOT MIX	40'	24'
	YES	MOUNTAIN VIEW DRIVE	MOUNTAIN WAY	D.E.	0.16	HOT MIX	50'	28'
	YES	MOUNTAIN WAY	TROUGH SPRINGS RD.	D.E.	0.39	HOT MIX	50'	28'
	YES	MT. CARMEL ROAD	HWY. 41 A	SANGO ROAD	0.98	HOT MIX	50'	20'
	YES	MUDDY BRANCH RD.	JOHNSON ROAD	LOCK B. RD. N.	1.20	HOT MIX	50'	20'
	YES	MURFF ROAD	HWY. 12	D.E.	0.44	HOT MIX	35'	18'
	YES	NECTAR COURT	PROMENADE DRIVE	D.E.	0.16	HOT MIX	40'	24'
	YES	N. HINTON RD.	CHEATHAM CO. LINE	CHEATHAM CO. LINE	2.59	HOT MIX	40'	19'
	YES	NICHOLS LANE	TROUGH SPRINGS RD.	D.E.	0.32	HOT MIX	40'	16'
	YES	NICHOLS ROAD	TROUGH SPRINGS RD.	D.E.	0.32	HOT MIX	40'	17'
	YES	NORFLEET ROAD	ROSSON ROAD	D.E.	0.38	HOT MIX	30'	20'
	YES	N. STROUDSVILLE RD.	HWY 76	ROBERTSON CO. LINE	2.23	HOT MIX	50'	20'
	YES	N. WOODSON RD.	TROUGH SPRINGS RD.	HWY. 76	0.90	HOT MIX	50'	21'
	YES	OAK GLEN LANE	LAKE POINTE DRIVE	D.E.	0.17	HOT MIX	50'	28'
	YES	OAK PLAINS RD.	HWY. 12	HWY. 41 A	5.18	HOT MIX	50'	20'
	YES	OGG ROAD	STROUDSVILLE RD.	D.E.	0.73	HOT MIX	50'	19'
	YES	OLD ASHLAND CITY RD.S	HWY. 12	HWY. 12	1.00	HOT MIX	50'	20' .15 MI
						HOT MIX	50'	18' .85 MI
	YES	OLD CLARKSVILLE PIKE	HWY. 12	CHEATHAM CO. LINE	3.87	HOT MIX	60'	20'
	YES	OLD GRATTON RD.	GRATTON ROAD	GRATTON ROAD	0.30	HOT MIX	50'	20'

RURAL	CO.					CLASS	ROW	RD
	RDS.	LOCAL NAME	BEGINNING POINT	ENDING POINT	MILES	ROAD	WD	WD
	YES	OLD OAK PLAINS RD.	OAK PLAINS RD.	OAK PLAINS RD	0.55	HOT MIX	26'	16'
	YES	OLD SANGO ROAD	SANGO DRIVE	CITY LIMITS	1.16	HOT MIX	50'	20'
	YES	ONTARIO LANE	BROWNSVILLE RD.	CLOVER HILL DRIVE	0.28	HOT MIX	50'	28'
	YES	OVERRIDGE CIRCLE	CEDARMONT DRIVE	D.E.	0.08	HOT MIX	40'	24'
	YES	PACE PLACE	EARL ROAD	D.E.	0.22	HOT MIX	30'	17'
	YES	PACE ROAD	SHADY GROVE RD.	HWY. 12	2.80	HOT MIX	50'	19'
	YES	PARKLAND CIRCLE	WILLOW CIRCLE	WILLOW CIRCLE	0.20	HOT MIX	40'	24'
	YES	PAVILION WAY	BAGWELL ROAD	PARKLAND CIRCLE	0.09	HOT MIX	50'	28'
	YES	PICKERING ROAD	MT. CARMEL RD.	D.E.	0.68	HOT MIX	40'	19'
	YES	PINNACLE POINT	AUGUSTA PLACE	D.E.	0.03	HOT MIX	50'	28'
	YES	POOLE ROAD	SHADY GROVE RD.	D.E.	0.25	HOT MIX	30'	14'
	YES	POPLAR HILL	McADOO CREEK RD.	D.E.	0.64	HOT MIX	50'	28'
	YES	PORTER HILLS DR.	SANGO DRIVE	D.E.	0.20	HOT MIX	40'	24'
	YES	POWERS ROAD	IRON WORKERS RD.	D.E.	0.50	HOT MIX	30'	18'
	YES	PRESSGROVE DRIVE	SANGO COMMONS WAY	D.E.	0.13	HOT MIX	40'	24'
	YES	PRESTO COURT	PRESTWICKE PLACE	D.E.	0.05	HOT MIX	40'	25'
	YES	PRESTON BAGWELL RD.	N. HINTON RD.	CHEATHAM CO. LINE	0.11	HOT MIX	40'	18'
	YES	PRESTWICKE PLACE	DRAKE ROAD	D.E.	0.50	HOT MIX	50'	28'
	YES	PRINCE DRIVE	EAST REGENT DR @ CITY LIMIT	D.E.	0.45	HOT MIX	50'	28'
	YES	PROMENADE DRIVE	TROUGH SPRINGS RD.	NECTAR COURT	0.19	HOT MIX	40'	24'
	YES	QUAIL COVEY COURT	CEDARMONT DRIVE	D.E.	0.05	HOT MIX	40'	24'
	YES	QUAIL HOLLOW ROAD	OLD SANGO ROAD	D.E.	0.60	HOT MIX	30'	16'.50 MI
						HOT MIX	30'	20'.10 MI
	YES	QUINCY LANE	AVIGNON WAY	D.E.	0.57	HOT MIX	50'	28'
	YES	RABBIT RUN TRAIL	DRAKE ROAD	D.E.	0.53	HOT MIX	50'	28'
	YES	RENEE COURT	BRYAN ROAD	D.E.	0.23	HOT MIX	50'	20'
	YES	RICHARDS DRIVE	SANGO COMMONS WAY	D.E.	0.31	HOT MIX	40'	24'
	YES	RIVER HILLS DRIVE	LOCK B. RD. N.	D.E.	0.13	HOT MIX	50'	28'
	YES	ROBERCREST ROAD	SANGO ROAD	D.E.	0.25	HOT MIX	50'	20'
	YES	ROBIN HILL ROAD	HWY. 12	D.E.	0.41	HOT MIX	40'	20'
	YES	ROLLING HILLS COURT	MOUNTAIN VIEW DRIVE	D.E.	0.03	HOT MIX	40'	24'

RURAL	CO.					CLASS	ROW	RD
	RDS.	LOCAL NAME	BEGINNING POINT	ENDING POINT	MILES	ROAD	WD	WD
	YES	ROLLING ROCK COURT	MOUNTAIN WAY	D.E.	0.03	HOT MIX	40'	24'
	YES	ROSEBURY LANE	OLD CLARKSVILLE PIKE	D.E.	0.32	HOT MIX	50'	28'
	YES	ROSSON ROAD	TROUGH SPRINGS RD.	HWY. 76	2.89	HOT MIX	50'	19'
	YES	RYAN ROAD	HICKORY POINT	D.E.	0.36	HOT MIX	50'	18'
	YES	RYE DRIVE	SEDGWICK LANE	D.E.	0.11	HOT MIX	40'	24'
	YES	SANGO COMMONS WAY	SANGO ROAD	D.E.	0.16	HOT MIX	50'	28'
	YES	SANGO CROSSING	SANGO DRIVE	D.E.	0.18	HOT MIX	50'	28'
	YES	SANGO DRIVE	HWY. 41 A	SANGO ROAD	0.70	HOT MIX	35'	20'
	YES	SANGO ROAD	TROUGH SPRINGS RD.	ROBERTSON CO. LINE	6.90	HOT MIX	50'	20'
	YES	SCARBOROUGH DR.	IRON WOOD CIRCLE	D.E.	0.03	HOT MIX	50'	28'
	YES	SCOTT ROAD	N. HINTON RD.	D.E.	0.36	HOT MIX	50'	20'
	YES	SEDGWICK LANE	EXCELL ROAD	ABELINE DR.	0.22	HOT MIX	40'	24'
	YES	SHADOWBEND CIRCLE	SHADOWBEND LANE	D.E.	0.27	HOT MIX	50'	28'
	YES	SHADOWBEND LANE	HWY. 12	D.E.	0.26	HOT MIX	50'	28'
	YES	SHADOW COURT	SHADOWBEND CIRCLE	D.E.	0.10	HOT MIX	30'	20'
	YES	SHADY GROVE RD.	HWY. 12	McADOO CREEK RD.	5.81	HOT MIX	50'	20'
	YES	SHADYLAWN DRIVE	GRATTON RD.	GRATTON ROAD	0.30	HOT MIX	50'	20'
	YES	SHADYSIDE LANE	POPLAR HILL	POPLAR HILL	0.27	HOT MIX	50'	28'
	YES	SHAGBARK CIRCLE	N. WOODSON RD.	D.E.	0.27	HOT MIX	50'	22'
	YES	SHAMROCK COURT	CLOVER HILL DRIVE	D.E.	0.05	HOT MIX	40'	24'
	YES	SHEFFIELD WAY	MCADOO CREEK RD.	D.E.	0.32	HOT MIX	50'	28'
	YES	SHETLAND WAY	BELLINGHAM WAY	D.E.	0.11	HOT MIX	50'	28'
	YES	SMITH BROTHERS LN.	SMITH LANE	CHAGFORD DR.	0.40	HOT MIX	50'	28'
	YES	SMITH LANE	SANGO ROAD	HWY. 41 A	0.61	HOT MIX	50'	20'
	YES	SOUTHPOINT DRIVE	SANGO ROAD	D.E.	0.49	HOT MIX	50'	28'
	YES	SOUTH RIDGE TRAIL	STATE HWY. 12	IRON WOOD CIRCLE	0.92	HOT MIX	50'	28'
	YES	SPRINGSIDE COURT	POPLAR HILL	D.E.	0.03	HOT MIX	50'	28'
	YES	STACY LANE	LISA CT.	D.E.	0.20	HOT MIX	50'	20'
	YES	ST. ANDREW COURT	DIXIE BEE RD.	D.E.	0.50	HOT MIX	50'	28'
	YES	STARLIGHT LANE	MILLER LANE	APPLE ROAD	0.15	HOT MIX	50'	20'
	YES	STONECROP CT.	SMITH BROTHERS LN.	D.E.	0.27	HOT MIX	40'	28'



RURAL	CO.					CLASS	ROW	RD
	RDS.	LOCAL NAME	BEGINNING POINT	ENDING POINT	MILES	ROAD	WD	WD
	YES	STONE TRAIL DRIVE	APPLE VALLEY ROAD	D.E.	0.11	HOT MIX	50'	28'
	YES	STROUD ROAD	HWY. 41 A	ROBERTSON CO. LINE	0.92	HOT MIX	40'	18' .50 MI
						HOT MIX	40'	14' .42 MI
	YES	SULPHUR SPRINGS RD.	JARRELL RIDGE RD.	N. HINTON RD.	1.51	HOT MIX	50'	20'
	YES	SUNNY SLOPE COURT	SUNNY SLOPE DR.	D.E.	0.03	HOT MIX	50'	28'
	YES	SUNNY SLOPE DR.	DABNEY LANE	D.E.	0.28	HOT MIX	50'	28'
	YES	SUPERIOR LANE	BROWNSVILLE RD.	THOMAS TRAYLOR LN.	0.52	HOT MIX	50'	28'
	YES	SURREY RIDGE ROAD	WILEY BROWN RD.	D.E.	0.39	HOT MIX	50'	28'
	YES	S. WOODSON RD.	SANGO ROAD	TROUGH SPRINGS RD.	0.77	HOT MIX	50'	20'
	YES	TANNAHILL COURT	TANNAHILL WAY	D.E.	0.16	HOT MIX	40'	24'
	YES	TANNAHILL WAY	BROOKHAVEN TERRACE	D.E.	0.28	HOT MIX	50'	28'
	YES	TAYLOR HALL LANE	MONTICELLO TRACE	D.E.	0.45	HOT MIX	40'	28'
	YES	THOMAS TRAYLOR LN.	CLOVER HILL DRIVE	LILLIAN GRACE DR.	0.19	HOT MIX	50'	28'
	YES	TOM MOORE ROAD	SHADY GROVE RD.	D.E.	0.25	HOT MIX	50'	18'
	YES	TOWES LANE	HWY. 41 A SOUTH	D.E.	0.10	HOT MIX	16'	18'
	YES	TRANQUILL LANE	SOUTHPOINT DRIVE	D.E.	0.08	HOT MIX	50'	28'
	YES	TREEMONT DRIVE	CARRIAGE WAY	D.E.	0.25	HOT MIX	50'	28'
	YES	TROUGH SPRINGS RD.	N. STROUDSVILLE RD.	CITY LIMITS	6.01	HOT MIX	50'	20'
	YES	TUCKAWAY COURT	HEATHERHURST CT.	D.E.	0.14	HOT MIX	50'	28'
	YES	VICTORIA COURT	MARRAST DR.	D.E.	0.10	HOT MIX	50'	28'
	YES	VOYAGE COURT	COVES WAY	DRAKES COURT	0.14	HOT MIX	40'	24'
	YES	WALKAWAY COURT	SOUTHPOINT DRIVE	D.E.	0.06	HOT MIX	50'	28'
	YES	WALTER ROAD	OLD CLARKSVILLE PIKE	D.E.	0.55	HOT MIX	40'	18'
	YES	WATERFALL DRIVE	SOUTHPOINT DRIVE	D.E.	0.07	HOT MIX	50'	28'
	YES	WATER WOOD DRIVE	HWY 41-A SOUTH	D.E.	0.41	HOT MIX	50'	28'
	YES	WELCH ROAD	HWY. 41A	D.E.	0.29	HOT MIX	50'	16'
	YES	WELLSFORD COURT	WATER WOOD DR.	D.E.	0.09	HOT MIX	40'	24'
	YES	WESTCHESTER COURT	WESTCHESTER DRIVE	D.E.	0.12	HOT MIX	40'	28'
	YES	WESTCHESTER DRIVE	CITY LIMIT/WST.CHESTER DR.	EDINBURGH WAY	0.28	HOT MIX	50'	28'
	YES	WESTCHESTER PLACE	WESTCHESTER DRIVE	D.E.	0.08	HOT MIX	40'	28'
	YES	WEYMOUTH COURT	SHEFFIELD WAY	D.E.	0.06	HOT MIX	40'	26'

RURAL	CO.					CLASS	ROW	RD
	RDS.	LOCAL NAME	BEGINNING POINT	ENDING POINT	MILES	ROAD	WD	WD
	YES	WHISPERING HEIGHTS DR.	WHISPERING HILLS TRAIL	D.E.	0.20	HOT MIX	50'	20'
	YES	WHISPERING HILL TRAIL	GHOLSON ROAD	D.E.	0.50	HOT MIX	50'	20'
	YES	WICKE ROAD	DRAKE ROAD	PRESTWICKE PLACE	0.15	HOT MIX	50'	28'
	YES	WILEY BROWN RD.	PACE ROAD	SHADY GROVE RD.	1.10	HOT MIX	30'	20' .55 MI
						HOT MIX	30'	17' .55 MI.
	YES	WILLIAMS ROAD	OAK PLAINS RD.	KNOX ROAD	0.91	HOT MIX	50'	20'
	YES	WILLOW BROOK DR.	SOUTHRIDGE TRAIL	D.E.	0.17	HOT MIX	50'	28'
	YES	WILLOW CIRCLE	PAVILION WAY	PAVILION WAY	0.78	HOT MIX	50'	28'
	YES	WILLOW HOLLOW	N. HINTON RD.	D.E.	0.65	HOT MIX	25'	18'
	YES	WINDING CREEK COURT	IRON WOOD CIRCLE	D.E.	0.08	HOT MIX	50'	28'
	YES	WINDRUSH DRIVE	GRAY HAWK TRAIL	CARRIAGE WAY	0.54	HOT MIX	50'	28' .45 MI
						HOT MIX	50'	20' .09 MI
	YES	WOODALL CEM. RD.	JARRELL RIDGE RD.	D.E.	0.12	HOT MIX	16'	12'
	YES	WOODS ROAD	SULPHUR SPRINGS RD.	D.E.	0.55	HOT MIX	30'	16'
	YES	YORKBAR COURT	SHADY GROVE ROAD	D.E.	0.27	HOT MIX	40'	24'
	YES	YORKSHIRE DRIVE	SHEFFIELD WAY	D.E.	0.07	HOT MIX	50'	28'
TOTAL MILES ZONE 4					171.08			

RURAL ROAD #	CO. RDS.	LOCAL NAME	BEGINNING POINT	ENDING POINT	MILES	CLASS ROAD	ROW WD.	RD. WD.
	YES	AL CARTER ROAD	HWY. 41	D.E.	0.32	HOT MIX	30'	18'
	YES	ARKADELPHIA RD.	HWY 79 NORTH	D.E.	0.60	HOT MIX	23'	16'
	YES	BAINBRIDGE DRIVE	EDGEWATER LANE	D.E.	0.28	HOT MIX	50'	28'
	YES	BATCHELOR ST.	GUTHRIE ROAD	D.E.	0.39	HOT MIX	24'	13'
	YES	BATTLE CREEK TRAIL	COLLINS VIEW WAY	D.E.	0.12	HOT MIX	50'	28'
	YES	BAYLOR COURT	BRAXTONS RUN	D.E.	0.07	HOT MIX	50'	28'
	YES	BAYNHAM ROAD	DUNLOP LANE	D.E.	0.31	OILED	30'	16'
	YES	BELDON STATION LANE	CROSSROADS DRIVE	D.E.	0.25	HOT MIX	50'	24'
	YES	BELLAVISTA COURT	TAIESTE TRAIL	D.E.	0.06	HOT MIX	40'	24'
	YES	BLACK GUM LANE	JUDGE TYLER DRIVE	D.E.	0.10	HOT MIX	40'	24'
	YES	BOYER BLVD.	DUNLOP LANE	ELIZA DR.	0.40	HOT MIX	50'	28'
	YES	BRADBURY ROAD	HWY. 76	D.E.	1.08	HOT MIX	50'	20'
	YES	BRAXTONS RUN	PORT ROYAL RD.	D.E.	0.16	HOT MIX	50'	28'
	YES	BROWNING COURT	BROWNING WAY	D.E.	0.07	HOT MIX	50'	28'
	YES	BROWNING WAY	ROSSVIEW ROAD	D.E.	0.19	HOT MIX	50'	28'
	YES	BUCK ROAD	KIRKWOOD ROAD	KIRKWOOD ROAD	2.10	HOT MIX	50'	20'
	YES	BUGGY COVE	JOHN DUKE TYLER BLVD.	JOHN DUKE TYLER BLVD	0.14	HOT MIX	40'	24'
	YES	BURTON TRAIL	HWY. 76	D.E.	0.38	HOT MIX	50'	28'
	YES	CARRIE TAYLOR CIRCLE	BOYER BLVD	D.E.	0.83	HOT MIX	50'	28'
	YES	CARSON BAILEY COURT	REMINGTON TRACE	D.E.	0.16	HOT MIX	50'	28'
	YES	CASTLETON COURT	REMINGTON TRACE	D.E.	0.04	HOT MIX	40'	24'
	YES	CHARLES BELL RD.	DUNLOP LANE	INTERNATIONAL BLVD.	1.73	HOT MIX	50'	18'
	YES	CLEAR SPRINGS RD.	HWY 79 NORTH	D.E.	0.34	HOT MIX	40'	24'
	YES	CLOVER MEADOWS CT.	EDGEWATER LANE	D.E.	0.13	HOT MIX	40'	28'
	YES	COLLINS VIEW WAY	SETTLERS TRACE	D.E.	0.57	HOT MIX	50'	28'
	YES	CORBIN DRIVE	UPLAND TERRACE	D.E.	0.04	HOT MIX	40'	28'
	YES	CORPORATE PARKWAY BLVD.	INTERNATIONAL BLVD.	CITY LIMITS	0.92	HOT MIX	100'	36'
	YES	COUNTRYWOOD DR.	BRADBURY ROAD	D.E.	0.19	HOT MIX	50'	20'
	YES	COVEY RISE CIRCLE	GREEN GROVE WAY	D.E.	0.39	HOT MIX	50'	28'

RURAL	CO.					CLASS	ROW	RD.
ROAD #	RDS.	LOCAL NAME	BEGINNING POINT	ENDING POINT	MILES	ROAD	WD.	WD.
	YES	COVEY RISE COURT	COVEY RISE CIRCLE	D.E.	0.03	HOT MIX	50'	28'
	YES	CREEKVIEW COURT	PASSENGER CREEK LANE	D.E.	0.06	HOT MIX	50'	22'
	YES	CROCKARELL RD.	GUTHRIE ROAD	D.E.	1.00	HOT MIX	30'	18'
	YES	CROSSROADS DRIVE	IRONHORSE WAY	D.E.	0.23	HOT MIX	50'	24'
	YES	DOE RUN COURT	BRADBURY ROAD	D.E.	0.29	HOT MIX	50'	22'
	YES	DUDLEY ROAD	GUTHRIE ROAD	BUCK ROAD	1.15	HOT MIX	50'	20'
	YES	DUNLOP LANE	CITY LIMITS	KIRKWOOD ROAD	3.40	HOT MIX	50'	22'
	YES	EADS COURT	VERISA DRIVE	D.E.	0.14	HOT MIX	40'	24'
	YES	EDGEWATER LANE	FANTASIA WAY	MELBOURNE DRIVE	0.61	HOT MIX	50'	28'
	YES	EDLIN STREET	GUTHRIE ROAD	STATE LINE	0.22	HOT MIX	24'	15'
	YES	ELIZA DR.	D.E.	D.E.	0.46	HOT MIX	50'	28'
	YES	EVERTON COURT	MELBOURNE DRIVE	D.E.	0.03	HOT MIX	50'	28'
	YES	FALLON DRIVE	UPLAND TERRACE	JOSIE LANE	0.28	HOT MIX	30'	28'
	YES	FANTASIA WAY	BROWNING WAY	D.E.	0.41	HOT MIX	50'	28'
	YES	FENN LANE	HARTLEY DR.	ELIZA DR.	0.10	HOT MIX	50'	28'
	YES	FERNVALE COURT	EDGEWATER LANE	D.E.	0.05	HOT MIX	40'	28'
	YES	FORD ROAD	HWY. 76	D.E.	1.45	HOT MIX	50'	20'
	YES	GARDENIAN LN.	D.E.	D.E.	0.11	HOT MIX	40'	28'
	YES	GRANT STREET	GUILDFIELD CHURCH RD.	D.E.	0.23	HOT MIX	24'	12'
	YES	GREEN GROVE WAY	EDGEWATER LANE	COVEY RISE CIRCLE	0.29	HOT MIX	50'	28'
	YES	GROVEWOOD COURT	TAITS STATION DRIVE	D.E.	0.16	HOT MIX	50'	24'
	YES	GUILDFIELD CHURCH RD.	JOHNSON STREET	EDLIN STREET	0.18	HOT MIX	24'	15'
	YES	GUILDFIELD DR.	GUILDFIELD CHURCH RD.	D.E.	0.10	HOT MIX	24'	12'
	YES	GUNN ROAD	HWY. 76	D.E.	1.50	HOT MIX	50'	20'
	YES	GUTHRIE ROAD	ROSSVIEW ROAD	STATE LINE	5.39	HOT MIX	50'	20'
	YES	HAMPTON STATION RD.	HWY 79 NORTH	CHARLES BELL RD.	2.24	HOT MIX	50'	18'
	YES	HARTLEY DR.	CHARLES BELL RD.	ELIZA DR.	0.33	HOT MIX	50'	28'
	YES	HARTMAN COURT	BRADBURY ROAD	D.E.	0.21	HOT MIX	50'	22'
	YES	HAYES LANE	ROSSVIEW ROAD	D.E.	0.70	HOT MIX	50'	20'
	YES	HAYWARD FIELDS DR.	KIRKWOOD ROAD	UPLAND TERRACE	0.10	HOT MIX	60'	38'



RURAL	CO.					CLASS	ROW	RD.
ROAD #	RDS.	LOCAL NAME	BEGINNING POINT	ENDING POINT	MILES	ROAD	WD.	WD.
	YES	HEAD ROAD	PORT ROYAL RD.	SADLERSVILLE RD.	1.62	HOT MIX	50'	20'
	YES	HENLEY BROOK DRIVE	MELBOURNE DRIVE	D.E.	0.06	HOT MIX	50'	28'
	YES	HICKORY WILD COURT	BELDON STATION LANE	D.E.	0.04	HOT MIX	50'	24'
	YES	HIDDEN MEADOWS DR.	N. COUNTRYWOOD DR.	WINSOME LANE	0.18	HOT MIX	50'	20'
	YES	HOLLAND DRIVE	ROLLOW LANE	D.E.	0.27	HOT MIX	50'	28'
	YES	HOLLIS RIDGE	STONES MANOR WAY	D.E.	0.27	HOT MIX	50'	28'
	YES	HUTCHINS CAMP TRACE	COLLINSVIEW WAY	COLLINSVIEW WAY	0.15	HOT MIX	40'	24'
	YES	INDUSTRIAL PARK RD.	INTERNATIONAL BLVD.	CITY LIMITS	0.32	HOT MIX	60'	24'
	YES	INTERNATIONAL BLVD.	HWY 79 NORTH	ROSSVIEW ROAD	4.58	HOT MIX	96'	48'
	YES	IRONHORSE WAY	WEBB ROAD	D.E.	0.61	HOT MIX	50'	28'
	YES	JESSE DRIVE	BURTON TRAIL	D.E.	0.05	HOT MIX	50'	28'
	YES	J.H. HALEY ROAD	BUCK ROAD	D.E.	0.32	HOT MIX	50'	20'
	YES	JIM JOHNSON ROAD	HWY 79 NORTH	TYLERTOWN RD.	2.45	HOT MIX	50'	20'
	YES	JOHN DUKE TYLER BLVD.	DUNLOP LANE	D.E.	1.68	HOT MIX	90'	20'
	YES	JOHNSON STREET	GUTHRIE ROAD	D.E.	0.53	HOT MIX	24'	14'
	YES	JOSIE LANE	UPLAND TERRACE	D.E.	0.26	HOT MIX	40'	28'
	YES	JUDGE CIRCLE	JUDGE TYLER DRIVE	JUDGE TYLER DRIVE	0.07	HOT MIX	40'	24'
	YES	JUDGE TYLER DRIVE	JOHN DUKE TYLER BLVD.	D.E.	1.01	HOT MIX	40'	24'
	YES	JUNIPER PASS	D.E.	D.E.	0.19	HOT MIX	40'	28'
	YES	KILLEBREW ROAD	ROSSVIEW ROAD	D.E.	0.30	HOT MIX	50'	20'
	YES	KIRKWOOD ROAD	HAMPTON STATION RD.	ROSSVIEW ROAD	4.12	HOT MIX	50'	19'
	YES	KIRKPATRICK COURT	WINSOME LN.	D.E.	0.08	HOT MIX	40'	24'
	YES	LAND WAY	JOSIE LANE	D.E.	0.03	HOT MIX	40'	28'
	YES	LARKSPUR DRIVE	EDGEWATER LANE	D.E.	0.46	HOT MIX	50'	28' .28 MI
						HOT MIX	40'	24' .18 MI
	YES	LITTLE HOPE ROAD	HWY. 76	D.E.	0.77	HOT MIX	50'	20' .47 MI
	YES					HOT MIX	50'	16' .30 MI
	YES	LITTLE SPRINGS RD.	CLEAR SPRINGS ROAD	D.E.	0.13	HOT MIX	40'	24'
	YES	MANSOE PLACE	COLLINSVIEW WAY	COLLINSVIEW WAY	0.17	HOT MIX	40'	24'
	YES	MCGREGOR ROAD	PORT ROYAL RD.	HWY. 41	3.16	HOT MIX	50'	19'

RURAL	CO.					CLASS	ROW	RD.
ROAD #	RDS.	LOCAL NAME	BEGINNING POINT	ENDING POINT	MILES	ROAD	WD.	WD.
	YES	MEADOWVIEW LANE	WINTER TERRACE LN.	D.E.	0.05	HOT MIX	40'	28'
	YES	MEARNS COURT	COVEY RISE CIRCLE	D.E.	0.25	HOT MIX	50'	28'
	YES	MELBOURNE DRIVE	ROLLOW LANE	D.E.	0.65	HOT MIX	50'	28'
	YES	MERLE CT.	REMINGTON TRACE	D.E.	0.05	HOT MIX	40'	24'
	YES	MICHAELA CIRCLE	DUNLOP LANE	MICHAELA CIRCLE	0.46	HOT MIX	40'	24'
	YES	MIMMS ROAD	PORT ROYAL RD.	D.E.	0.91	OILED	30'	18'
	YES	MIRAMARE WAY	TAIESTE TRAIL	D.E.	0.30	HOT MIX	40'	24'
	YES	MOLLY WEBB DRIVE	JUDGE TYLER DRIVE	JOHN DUKE TYLER BLVD	0.09	HOT MIX	40'	24'
	YES	N. COUNTRYWOOD DR.	BRADBURY ROAD	WINSOME LANE	0.20	HOT MIX	50'	20'
	YES	NEIL ROSS ROAD	ROSSVIEW ROAD	D.E.	0.10	OILED	32'	18'
	YES	NORTH J. A. TATE DRIVE	JUDGE TYLER DRIVE	D.E.	0.24	HOT MIX	40'	24'
	YES	N. THOMAS STREET	JOHNSON STREET	D.E.	0.17	HOT MIX	24'	13'
	YES	OAKLAND ROAD	HWY 79 NORTH	CITY LIMITS	1.24	HOT MIX	50'	22'
	YES	OLD CLARKSVILLE SPRINGFIELD F	HWY. 76	PORT ROYAL RD.	1.80	HOT MIX	50'	20'
	YES	OLD DUKE DRIVE	JUDGE TYLER DRIVE	JOHN DUKE TYLER BLVD	0.11	HOT MIX	40'	24'
	YES	OLD TYLERTOWN LANE	TYLERTOWN ROAD	TYLERTOWN ROAD	0.40	HOT MIX	23'	16'
	YES	OSBEN ROAD	GUTHRIE ROAD	D.E.	0.05	HOT MIX	25'	16'
	YES	OVERCREST CT.	LARKSPUR DR.	D.E.	0.20	HOT MIX	40'	24'
	YES	OVERLOOK POINTE	STONES MANOR WAY	HOLLIS RIDGE	0.12	HOT MIX	40'	24'
	YES	PASSENGER CREEK LANE	RIVERHAVEN DRIVE	D.E.	0.13	HOT MIX	50'	20'
	YES	PINEYWOODS ROAD	STATE LINE	MCGREGOR ROAD	1.79	HOT MIX	50'	20'
	YES	PITT LANE	JUDGE TYLER DRIVE	D.E.	0.02	HOT MIX	40'	24'
	YES	PONDYWOOD ROAD	MCGREGOR ROAD	HEAD ROAD	1.41	HOT MIX	30'	20'
	YES	PORT ROYAL LANE	PORT ROYAL RD.	D.E.	0.30	HOT MIX	27'	18'
	YES	PRESSLER WAY	ROSSVIEW ROAD	FANTASIA WAY	0.05	HOT MIX	50'	28'
	YES	PULLMAN COURT	IRONHORSE WAY	D.E.	0.06	HOT MIX	50'	28'
	YES	RAILTON COURT	MELBOURNE DRIVE	D.E.	0.05	HOT MIX	50'	28'
	YES	RANDLE BROTHERS LANE	BOYER BLVD	D.E.	0.26	HOT MIX	40'	24'
	YES	RED BLUFF WAY	WINSOME LN.	D.E.	0.31	HOT MIX	50'	28'
	YES	RED PAINT RIDGE	SETTLERS TRACE	D.E.	0.04	HOT MIX	50'	28'

RURAL	CO.					CLASS	ROW	RD.
ROAD #	RDS.	LOCAL NAME	BEGINNING POINT	ENDING POINT	MILES	ROAD	WD.	WD.
	YES	REMINGTON TRACE	FANTASIA WAY	D.E.	0.48	HOT MIX	50'	28'
	YES	RETRIEVER COURT	BROWNING WAY	D.E.	0.10	HOT MIX	40'	24'
	YES	RIVERCHASE DRIVE	BRADBURY ROAD	RIVERHAVEN DRIVE	0.95	HOT MIX	50'	20'
	YES	RIVERHAVEN DRIVE	DOE RUN COURT	D.E.	0.99	HOT MIX	50'	20'
	YES	RIVER MEADE COURT	RIVERHAVEN DRIVE	D.E.	0.05	HOT MIX	50'	20'
	YES	ROLLOW LANE	ROSSVIEW ROAD	DUNLOP LANE	1.15	HOT MIX	50'	18'
	YES	ROWE LANE	TYLERTOWN ROAD	DEAD END	0.37	HOT MIX	30'	18'
	YES	SADLERSVILLE ROAD	PORT ROYAL RD.	ROBERTSON CO. LINE	2.62	HOT MIX	50'	20'
	YES	SALE ROAD	PORT ROYAL RD.	GUTHRIE ROAD	0.75	HOT MIX	30'	18'
	YES	SETTLERS TRACE	HOLLIS RIDGE	D.E.	0.50	HOT MIX	50'	28'
	YES	SHIELD DRIVE	JOHN DUKE TYLER BLVD.	D.E.	0.04	HOT MIX	40'	24'
	YES	SOLAR WAY	HIGHWAY 79 NORTH	D.E.	0.76	HOT MIX	120'	55'
	YES	SPRING CREEK VILLAGE RD.	HWY. 79	ENT.MOBILE HOME PARK	0.47	HOT MIX	50'	20'
	YES	SPRING TERRACE COURT	SPRING TERRACE LANE	D.E.	0.04	HOT MIX	40'	24'
	YES	SPRING TERRACE LANE	TERRACESIDE CIRCLE	TERRACESIDE CIRCLE	0.20	HOT MIX	40'	24'
	YES	STEELSTOCK ROAD	DUNLOP LANE	CHARLES BELL RD.	0.90	HOT MIX	46'	21'
	YES	STONES MANOR COURT	STONES MANOR WAY	D.E.	0.05	HOT MIX	40'	24'
	YES	STONES MANOR WAY	ROSSVIEW ROAD	D.E.	0.31	HOT MIX	60'	36'
	YES	SUMMER TERRACE LANE	TERRACESIDE CIRCLE	TERRACESIDE CIRCLE	0.25	HOT MIX	40'	24'
	YES	SUPPAN COURT	MELBOURNE DRIVE	D.E.	0.05	HOT MIX	50'	28'
	YES	SWAN LANE	GUTHRIE ROAD	D.E.	0.29	HOT MIX	30'	16'
	YES	TAITS STATION DRIVE	CROSSROADS DRIVE	D.E.	0.29	HOT MIX	50'	24'
	YES	TAR ROAD	OLD CLKS-SPRINGFIELD RD.	D.E.	0.25	HOT MIX	25'	14'
	YES	TATE LANE	JUDGE TYLER DRIVE	JOHN DUKE TYLER BLVD	0.04	HOT MIX	40'	24'
	YES	TEACHER DRIVE	JUDGE TYLER DRIVE	JOHN DUKE TYLER BLVD	0.05	HOT MIX	40'	24'
	YES	TERRACE CREEK LANE	OAKLAND ROAD	TERRACESIDE CIRCLE	0.07	HOT MIX	50'	28'
	YES	TERRACESIDE CIRCLE	TERRACE CREEK LANE	D.E.	0.58	HOT MIX	50'	28'
	YES	TRIESTE TRAIL	PORT ROYAL RD.	D.E.	0.72	HOT MIX	50'	28'
	YES	TYLERTOWN ROAD	OAKLAND ROAD	STATE LINE	2.28	HOT MIX	50'	20'
	YES	UPLAND TERRACE	HAYWARD FIELDS	D.E.	0.38	HOT MIX	40'	28'

[illegible]



## MONTGOMERY COUNTY

## 2016 COUNTY ROAD LIST

Zone 1

OCTOBER 1, 2016 THRU DECEMBER 31, 2016

ROAD NAME	ROAD CLASS	ROAD LENGTH	DATE APPROVED	REASON FOR CHANGE
Double R Blvd.	Hot Mix	.55	2/6/17	Rd. Extension/Change .40 mi. to .55 mi.
Double R Blvd.	Hot Mix	.55	2/6/17	Change Ending Point from D.E. to Reda Drive.
Erika Drive	Hot Mix	.08	2/6/17	New Road/Liberty Park
Freedom Drive	Hot Mix	.56	2/6/17	Rd Extension/Change .27 mi. to .56 mi.
Freedom Drive	Hot Mix	.56	2/6/17	Change Ending Point from Dead End to Freedom Dr.
Gramham Ln.	Hot Mix	.02	2/6/17	New Road/Liberty Park
Old Dotsonville Road	Hot Mix	.10	2/6/17	Overlay oil & chip with hot mix.
Old Dotsonville Road	Hot Mix	.10	2/6/17	Change Rd Width from 10 ft. to 12 ft.
Reda Drive	Hot Mix	.31	2/6/17	New Road/Reda Estates
Takao Ct.	Hot Mix	.10	2/6/17	New Road/Reda Estates

MONTGOMERY COUNTY

2016 COUNTY ROAD LIST

Zone 3

OCTOBER 1, 2016 THRU DECEMBER 31, 2016

ROAD NAME	ROAD CLASS	ROAD LENGTH	DATE APPROVED	REASON FOR CHANGE
Bend Road	Hot Mix	3.20	2/6/17	Overlay 1.6 mi. with hot mix.
Bend Road	Hot Mix	3.20	2/6/17	Change the whole Rd. Width to 20 ft.
Dailey Dunn Road	Hot Mix	1.60	2/6/17	Oil & chipped .7 mi.

## MONTGOMERY COUNTY

## 2016 COUNTY ROAD LIST

Zone 5


OCTOBER 1, 2016 THRU DECEMBER 31, 2016

ROAD NAME	ROAD CLASS	ROAD LENGTH	DATE APPROVED	REASON FOR CHANGE
Boyer Blvd.	Hot Mix	.40	2/6/17	Rd. Extension/Change 36. mi. to .40 mi.
Boyer Blvd.	Hot Mix	.40	2/6/17	Change Ending Point from D.E. Eliza Drive.
Eads Court	Hot Mix	.14	2/6/17	New Road/Turners Cove
Eliza Dr.	Hot Mix	.46	2/6/17	New Road/Hartley Hills
Fenn Lane	Hot Mix	.10	2/6/17	New Road/Hartley Hills
Gardenian Ln.	Hot Mix	.11	2/6/17	New Road/Farmington Sec. 5A
Hartley Dr.	Hot Mix	.33	2/6/17	New Road/Hartley Hilla
Juniper Pass	Hot Mix	.19	2/6/17	New Road/Farmington Sec. 5A
Larkspur Dr.	Hot Mix	.46	2/6/17	Road Extension/Change .28 mi. to .46 mi.
Larkspur Dr.	Hot Mix	.46	2/6/17	.18 mi. has a ROW of 40 ft. and Rd. Width of 24 ft.
Merle Court	Hot Mix	.05	2/6/17	New Road/Farmington Sec.5A
Overcrest Ct.	Hot Mix	.20	2/6/17	New Road/Farmington Sec. 6
Remington Trace	Hot Mix	.48	2/6/17	Road Extension/Change .30 mi. to .48 mi.
Verisa Drive	Hot Mix	.24	2/6/17	New Road/Turners Cove

RESPECTFULLY SUBMITTED,

  
\_\_\_\_\_  
MIKE FROST, HIGHWAY SUPERVISOR

  
\_\_\_\_\_  
ED GROVES, COMMISSIONER

  
\_\_\_\_\_  
ORVILLE LEWIS, COMMISSIONER

2-6-2017  
DATE



## MONTGOMERY COUNTY

## 2017 COUNTY ROAD LIST

Zone 1

JANUARY 1, 2017

CHANGES FROM PRIOR YEAR

ROAD NAME	ROAD CLASS	ROAD LENGTH	DATE APPROVED	REASON FOR CHANGE
Double R Blvd.	Hot Mix	.55	2/6/17	Rd. Extension/Change .40 mi. to .55 mi.
Double R Blvd.	Hot Mix	.55	2/6/17	Change Ending Point from D.E. to Reda Drive.
Erika Drive	Hot Mix	.08	2/6/17	New Road/Liberty Park
Freedom Drive	Hot Mix	.56	2/6/17	Rd Extension/Change .27 mi. to .56 mi.
Freedom Drive	Hot Mix	.56	2/6/17	Change Ending Point from Dead End to Freedom Dr.
Gramham Ln.	Hot Mix	.02	2/6/17	New Road/Liberty Park
Old Dotsonville Road	Hot Mix	.10	2/6/17	Overlay oil & chip with hot mix.
Old Dotsonville Road	Hot Mix	.10	2/6/17	Change Rd Width from 10 ft. to 12 ft.
Reda Drive	Hot Mix	.31	2/6/17	New Road/Reda Estates
Takao Ct.	Hot Mix	.10	2/6/17	New Road/Reda Estates

MONTGOMERY COUNTY

2017 COUNTY ROAD LIST

Zone 3

JANUARY 1, 2017

CHANGES FROM PRIOR YEAR

ROAD NAME	ROAD CLASS	ROAD LENGTH	DATE APPROVED	REASON FOR CHANGE
Bend Road	Hot Mix	3.20	2/6/17	Overlay 1.6 mi. with hot mix.
Bend Road	Hot Mix	3.20	2/6/17	Change the whole Rd. Width to 20 ft.
Dailey Dunn Road	Hot Mix	1.60	2/6/17	Oil & chipped .7 mi.

## MONTGOMERY COUNTY

## 2017 COUNTY ROAD LIST

Zone 5

JANUARY 1, 2017


CHANGES FROM PRIOR YEAR

ROAD NAME	ROAD CLASS	ROAD LENGTH	DATE APPROVED	REASON FOR CHANGE
Boyer Blvd.	Hot Mix	.40	2/6/17	Rd. Extension/Change 36. mi. to .40 mi.
Boyer Blvd.	Hot Mix	.40	2/6/17	Change Ending Point from D.E. Eliza Drive.
Eads Court	Hot Mix	.14	2/6/17	New Road/Turners Cove
Eliza Dr.	Hot Mix	.46	2/6/17	New Road/Hartley Hills
Fenn Lane	Hot Mix	.10	2/6/17	New Road/Hartley Hills
Gardenian Ln.	Hot Mix	.11	2/6/17	New Road/Farmington Sec. 5A
Hartley Dr.	Hot Mix	.33	2/6/17	New Road/Hartley Hills
Juniper Pass	Hot Mix	.19	2/6/17	New Road/Farmington Sec. 5A
Larkspur Dr.	Hot Mix	.46	2/6/17	Road Extension/Change .28 mi. to .46 mi.
Larkspur Dr.	Hot Mix	.46	2/6/17	.18 mi. has a ROW of 40 ft. and Rd. Width of 24 ft.
Merle Court	Hot Mix	.05	2/6/17	New Road/Farmington Sec.5A
Overcrest Ct.	Hot Mix	.20	2/6/17	New Road/Farmington Sec. 6
Remington Trace	Hot Mix	.48	2/6/17	Road Extension/Change .30 mi. to .48 mi.
Verisa Drive	Hot Mix	.24	2/6/17	New Road/Turners Cove

RESPECTFULLY SUBMITTED,



MIKE FROST, HIGHWAY SUPERVISOR



ED GROVES, COMMISSIONER



ORVILLE LEWIS, COMMISSIONER

2-6-2017

DATE



TO THE HONORABLE MEMBERS  
OF THE BOARD OF COUNTY COMMISSION  
ASSEMBLED

THIS THE THIRTEENTH DAY OF FEBRUARY, 2017

THIS REPORT COVERS WORK DONE IN OCTOBER, NOVEMBER, AND  
DECEMBER, THE SECOND QUARTER OF THE FISCAL YEAR.

GRADE & DRAINAGE – NEW CONSTRUCTION

None this quarter

BRIDGES & CULVERTS

None this quarter

Installed Metal Pipes on the following roads:

Louise Road	20'-15"	Pipe
Ussery Road	20'-18"	Pipe
Quail Hollow Rd.	20'-15" 20'-15"	Pipe
Sango Road	12'-36"	Pipe
Woodlawn Rd.	20'-24" 20'-24"	Pipe
Old Dotsonville Rd.	20'-18" 7'-18"	Pipe
Wooten Road	20'-18" 20'-18"	Pipe
Wooten Road	20'-18"	Pipe
Old Dover Rd.	20'-15"	Pipe
Hutcheson Ln.	20'-18"	Pipe
Smith Place	20'-18" 20'-18"	Pipe
Smith Place	20'-18' 7'-18"	Pipe
Excell Rd.	20'-18"	Pipe
Charlie Sleigh Rd.	20'-36" 20'-36"	Pipe
Charlie Sleigh Rd.	11'-36"	Pipe

**GUARDRAILS:**

Port Royal Ln.	1	25' sect. rail
	1	end cap
Marthas Chapel Rd.	2	12' 6" sect. rail

**GUARDRAILS (CONT)**

Zinc Plant Rd.	1	26' sect. rail
	2	6" x 8" wooden posts
	1	end cap
Shady Grove Rd.	2	26' sect. rail
	1	block

**PROJECTS:**

None this quarter

**ROADS HOT MIXED:**

Four and seventy-one hundredths (4.71) miles of the following county roads were hot mixed.

Bend Road	1.6	Mile
Bearden Rd.	1.75	Mile
Old Sango Road	1.16	Mile
Quail Hollow Rd.	.10	Mile
Old Dotsonville Rd.	.10	Mile

**ROADS OILED & CHIPPED:**

Dailey Dunn Rd.	.7	Mile
-----------------	----	------

**TRAFFIC CONTROL:**

Weight Limit	3
Sign posts	72
Bridge Marker	7
Stop Signs	24
Road Markers	46
Dead End	1
Curve Signs	11
Intersection Sign	1
Speed Limit	10
Tractor Sign	2
Slow Moving Machinery	1
Sleeves	14
Stop Ahead	3
Chevrons	12
School Bus Stop Ahead	5

TRAFFIC CONTROL(CONT)

Road Narrows	1
Suggested Speed	1
Hidden Drive	1

ROADS STRIPED:

Seventy seven and sixty-nine hundredths (77.69) miles of the following county roads were striped;

Cooper Creek Rd.	4.50
Chapel Hill Rd.	5.50
Conatser Rd.	1.03
McWhorter Rd.	2.00
Moorefield Rd.	.85
Wayne Rd.	.17
Burtons Creek Rd.	1.73
Grays Chapel Rd.	5.44
Old Highway 48	2.38
Sango Rd.	7.55
Mayo Rd.	.87
Trough Springs Rd.	6.08
Hill Lane	.25
Shiloh Canaan Rd.	6.25
Harris Circle	1.10
Keesee Rd.	.79
Church Rd.	.89
Cunningham Ridge Rd.	1.30
Bobby Rd.	.21
Hogue Rd.	.70
Griffin Ln.	.20
Quail Hollow Rd.	.60
Bearden Rd.	1.75
Seven Mile Ferry Rd.	9.55
Hickory Point Rd.	4.28
Memory Ln.	.76
Durham Rd.	3.30
Salem Ridge Rd.	2.60
Bend Rd.	3.20
Sango Dr.	.70
Old Sango Rd.	1.16

Four thousand, one hundred (4,100) gallons yellow paint, four thousand, one hundred (4,100) gallons white paint, and 27,500 lbs beads were used in striping the above roads.

ASPHALT PURCHASED:

Hot Mix	6,978.76	Tons
RS-2	5,822.904	Gal.
RS-2	5,579.693	Gal.
RS-1	none this quarter	

CRUSHED STONE:

Three thousand seven hundred thirty-four and seventy six hundredths  
(3,734.76) tons of crushed stone were hauled and placed on the county roads.

<u>ROADS</u>	<u>TONS</u>
Seven Mile Ferry Rd.	4.96
Quail Hollow Rd.	17.63
Roberts Road	10.93
Garwood Drive	8.23
Southgate Lane	19.25
Louise Creek Rd.	9.40
Seven Mile Ferry Rd.	4.52
Ussery Road	20.99
Trough Springs Rd.	9.84
Grays Chapel Rd. State Aid	158.02
Grays Chapel Rd. State Aid	683.83
Grays Chapel Rd. State Aid	882.80
Grays Chapel Rd. State Aid	187.49
Floyd Cir.	6.57
Seven Mile Ferry Rd.	10.91
General Roads	7.92
Sango Rd.	40.10
Dailey Dunn Rd.	397.12
Dailey Road	4.67
Quail Hollow Rd.	11.04
Roberts Rd.	10.96
Dotsonville Rd.	24.50
Dailey Dunn Rd.	497.55
Sharp Top Rd.	21.35
St. Paul Rd.	19.02
Woodlawn Rd.	32.98
Oakwood Rd.	9.90
Wooten Road	17.02
Farms Circle	7.42
Old Dotsonville Rd.	10.29
Wooten Road	11.52
Oakwood Rd.	7.56
Old Dover Rd.	7.64
Johnson Rd.	15.98
Southgate Ln.	84.34
Dailey Road	15.11
Dailey Dunn Rd.	6.67
Attaway Rd.	11.66
Hutcheson Ln.	14.30
Attaway Rd.	10.73
Rawlings Rd.	6.07
Bearden Rd.	4.71
Smith Place	51.50
Attaway Rd.	9.41
Possum Hollow Rd.	7.55
General Roads	5.14
Attaway Rd .	7.51
General Roads	4.94
Bumpus Road	10.67
Muddy Branch Rd	25.20
Earl Road	17.36
Chambers Cem. Rd.	82.84
Winding Creek Ct.	19.85
Excell Rd.	38.66



CRUSHED STONE(CONT)

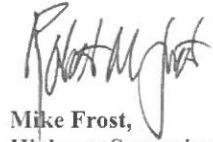
Chambers Cem. Rd.	5.17
General Roads	10.37
Kirkland Rd.	6.32
Thelma Way	10.26
Williams Rd.	9.50
Martin Rd.	6.98
Wooten Rd.	3.71
Biter Rd.	16.77
General Roads	6.09
Mike Ct.	6.23
Old Ashland City Rd. South	10.84
General Roads	18.39
General Roads	21.31
Lylewood Rd.	21.29
Liverworth Church Rd.	10.48
General Roads	6.21
Charlie Sleigh Rd.	73.00
Garwood Rd.	3.00
Iron Workers Rd	5.90

TOTAL TONS	3,875.95
------------	----------

Crushed stone is placed as needed on county roads; right-of-way maintenance and patching continues daily.

Respectfully submitted,

MONTGOMERY COUNTY HIGHWAY DEPARTMENT



Mike Frost,  
Highway Supervisor

MF:ka

TO THE HONORABLE COURT OF MONTGOMERY COUNTY  
CLARKSVILLE, TENNESSEE

I RESPECTFULLY SUBMIT THE FOLLOWING REPORT SHOWING THE RECEIPTS AND  
DISBURSEMENTS OF THE GENERAL ROAD FUNDS FOR THE QUARTER ENDING  
31-Dec-16

BEGINNING BANK BALANCE \$2,600,274.56

		OCTOBER	NOVEMBER	DECEMBER	TOTAL
40110	CURRENT PROPERTY TAX		\$ 203,272.30	\$ 1,953,546.38	\$ 2,156,818.68
40110-	2 PUBLIC UTILITIES				\$ -
40120	TRUSTEE COL. PR. YEAR	\$ 8,956.10	\$ 10,742.57	\$ 10,453.40	\$ 30,152.07
40130	CIRCUIT/CHANCERY CT.COL	\$ 1,477.24	\$ 1,949.91	\$ 1,037.89	\$ 4,465.04
40125	TRUSTEES BANKRUPT	\$ 408.45	\$ 1,266.11	\$ 1,426.88	\$ 3,101.44
40140	3 TRUSTEE = INT, & PENALTY	\$ 1,694.15	\$ 2,925.89	\$ 2,944.71	\$ 7,564.75
40270	BUSINESS TAX	\$ 2,593.56	\$ 1,131.22	\$ 2,891.92	\$ 6,616.70
40280	SERVANCE TAX	\$ 56,121.29			\$ 56,121.29
40320	BANK EXCISE TAX				\$ -
44135	SALE OF GASOLINE	\$ 1,473.19	\$ 1,482.47	\$ 2,016.71	\$ 4,972.37
44170	MISCELLANEOUS		\$ 162.00	\$ 1,372.92	\$ 1,534.92
44145	SALE OF RECYCL MAT.				\$ -
46410	BRIDGE PROGRAM				\$ -
46420	STATE AID PROGRAM	\$ 163,065.80	\$ 267,195.84	\$ 5,752.85	\$ 436,014.49
46920	GASOLINE TAX	\$ 270,517.70	\$ 238,121.24	\$ 284,824.00	\$ 793,462.94
46930	GASOLINE INSPECTION FEE	\$ 10,362.04	\$ 10,362.04	\$ 10,362.04	\$ 31,086.12
46990	OTHER STATE REVENUE				
47590	FEDERAL THRU STATE				\$ -
44990	OTHER LOCAL REVENUE				\$ -
44520	INSURANCE RECOVERY				\$ -
47230	DISASTER RELIEF				\$ -
48120	PAVING AND MAINTENANCE				
49700	INSURANCE RECOVERY		\$ 354.05		\$ 354.05
11410	ACCOUNTS RECEIVABLES				\$ -
	OJI REFUND				\$ -
TOTAL REVENUE		\$ 516,669.52	\$ 738,965.64	\$ 2,276,629.70	\$ 3,532,264.86
TOTAL AVAILABILITY					\$6,132,539.42

## EXPENDATURES: OCTOBER, NOVEMBER, DECEMBER 2016

GENERAL ADMINISTRATION - 61000	OCTOBER	NOVEMBER	DECEMBER	TOTALS
101 COUNTY OFFICIAL	\$ 8,741.54	\$ 8,741.54	\$ 8,741.54	\$ 26,224.62
103 ASSISTANT	\$ 6,147.65	\$ 6,147.65	\$ 6,147.65	\$ 18,442.95
119 ACCOUNTANT/BOOKKEEPER	\$ 3,425.60	\$ 3,425.60	\$ 3,425.60	\$ 10,276.80
161 SECRETARY	\$ 2,819.20	\$ 2,844.80	\$ 2,870.40	\$ 8,534.40
162 PURCHASING CLERK	\$ 2,814.40	\$ 2,814.40	\$ 2,814.40	\$ 8,443.20
187 OVERTIME	\$ 16.06	\$ 10.71	\$ 322.52	\$ 349.29
191 COMMISSIONERS			\$ 900.00	\$ 900.00
201 SOCIAL SECURITY	\$ 1,421.18	\$ 1,420.65	\$ 1,498.52	\$ 4,340.35
204 STATE RETIREMENT	\$ 3,314.30	\$ 3,317.10	\$ 3,363.76	\$ 9,995.16
206 LIFE INSURANCE	\$ 22.00	\$ 22.00	\$ 22.00	\$ 66.00
207 MEDICAL INSURANCE	\$ 4,362.72	\$ 4,362.72	\$ 4,362.72	\$ 13,088.16
212 EMPLOYER MEDICARE	\$ 332.39	\$ 332.26	\$ 350.47	\$ 1,015.12
320 DUES & MEMBERSHIP			\$ 205.00	\$ 205.00
331 LEGAL SERVICES				\$ -
336 R & M SERVICE EQUIPT.				\$ -
337 R & M SERV-OFFICE EQUIPMENT				\$ -
347 PEST CONTROL				\$ -
348 POSTAL CHARGES				\$ -
349 PRINTING STAT. FORMS				\$ -
351 RENTALS	\$ 1,223.94	\$ 186.54	\$ 186.54	\$ 1,597.02
355 TRAVEL				\$ -
356 TUITION				\$ -
399 OTHER CONTRACTED SERV.	\$ 199.50	\$ 3,214.50		\$ 3,414.00
410 CUSTODIAN SUPPLIES				\$ -
411 DATA PROCESSING SUPPLIES				\$ -
413 DRUGS & MEDICAL SUPPLIES	\$ 146.66	\$ 125.62		\$ 272.28
414 DUPLICATING SUPPLIES				\$ -
422 FOOD SUPPLIES				\$ -
432 LIBRARY BOOKS				\$ -
435 OFFICE SUPPLIES	\$ 25.98	\$ 97.32	\$ 80.79	\$ 204.09
499 OTHER SUPPLIES & MATERIALS	\$ 52.99	\$ 5.08	\$ 219.08	\$ 277.15
<b>TOTAL 61000</b>	<b>\$ 35,066.11</b>	<b>\$ 37,068.49</b>	<b>\$ 35,510.99</b>	<b>\$ 107,645.59</b>

## HIGHWAY BRIDGE MAINTENANCE - 62000

141 FOREMEN	\$ 42,110.41	\$ 38,488.03	\$ 39,072.82	\$ 119,671.26
142 MECHANICS	\$ 8,833.60	\$ 8,833.60	\$ 8,833.60	\$ 26,500.80
144 EQUIPMENT OP. HEAVY	\$ 36,767.93	\$ 38,308.99	\$ 38,256.37	\$ 113,333.29
145 EQUIPMENT OP. LIGHT	\$ 15,026.16	\$ 14,900.82	\$ 14,966.40	\$ 44,893.38
147 TRUCK DRIVERS	\$ 38,523.20	\$ 37,755.58	\$ 36,683.32	\$ 112,962.10
149 LABORERS	\$ 8,402.23	\$ 6,065.60	\$ 7,643.96	\$ 22,111.79
168 PART TIME	\$ 4,620.86	\$ 3,294.01	\$ 3,148.21	\$ 11,063.08
187 OVERTIME	\$ 938.23	\$ 483.09	\$ 1,847.67	\$ 3,268.99
201 SOCIAL SECURITY	\$ 8,932.21	\$ 8,476.60	\$ 8,615.29	\$ 26,024.10
204 STATE RETIREMENT	\$ 19,664.48	\$ 19,772.83	\$ 19,861.32	\$ 59,298.63
206 LIFE INSURANCE	\$ 203.61	\$ 214.50	\$ 218.90	\$ 637.01
207 MEDIAL INSURANCE	\$ 32,275.23	\$ 33,952.44	\$ 35,147.08	\$ 101,374.75
212 EMPLOYER MEDICARE	\$ 2,132.79	\$ 2,025.61	\$ 2,055.91	\$ 6,214.31
322 DRUG TESTING				\$ -
340 MEDICAL & DENTAL SERV.				
351 RENTALS	\$ 75.00			\$ 75.00
356 TUITION				
399 OTHER CONTRACTED SERVICES	\$ 315.75	\$ 228.00	\$ 182.00	\$ 725.75
404 ASPHALT HOT MIX	\$ 17,472.35	\$ 297,988.53	\$ 4,161.85	\$ 319,622.73
405 ASPHALT LIQUID	\$ 15,636.72		\$ 24,914.40	\$ 40,551.12
408 CONCRETE				
409 CRUSHED STONE	\$ 12,579.29	\$ 2,597.06	\$ 2,965.24	\$ 18,141.59
419 EXPLOSIVES & DRILLING SUPPLIES				
420 FERTILIZER,LIME, CHEM.,SEED				
440 PIPE-METAL		\$ 3,474.14		\$ 3,474.14
444 SALT	\$ 71,415.46			\$ 71,415.46
445 SAND				

446 SMALL TOOLS					
447 STRUCTURAL STEEL				\$	1,164.00
455 WOOD PRODUCTS					
499 OTHER SUPPLIES & MATERIALS	\$	77.08	\$	1,259.85	\$ 186.78 \$ 1,523.71
<b>TOTAL 62000</b>	<b>\$</b>	<b>336,002.59</b>	<b>\$</b>	<b>518,119.28</b>	<b>\$ 248,761.12 \$ 1,102,882.99</b>

**OPERATION/MAINTENANCE OF EQUIPT. - 63100**

141 FOREMEN	\$	4,873.26	\$	4,873.26	\$	4,873.28	\$	14,619.80
142 MECHANICS	\$	15,513.40	\$	15,159.20	\$	15,377.61	\$	46,050.21
144 EQUIPMENT OP. HEAVY								
145 EQUIPMENT OP. LIGHT								
147 TRUCK DRIVERS	\$	419.67	\$	2,417.63	\$	547.69	\$	3,384.99
149 LABORERS								
162 CLERICAL	\$	2,652.80	\$	2,652.80	\$	2,652.80	\$	7,958.40
187 OVERTIME	\$	97.81			\$	246.77	\$	344.58
201 SOCIAL SECURITY	\$	1,328.97	\$	1,414.02	\$	1,322.76	\$	4,065.75
204 STATE RETIREMENT	\$	3,257.94	\$	3,471.73	\$	3,277.45	\$	10,007.12
206 LIFE INSURANCE	\$	35.09	\$	35.20	\$	35.20	\$	105.49
207 MEDICAL INSURANCE	\$	8,472.31	\$	8,502.48	\$	8,884.36	\$	25,859.15
212 EMPLOYER MEDICARE	\$	310.80	\$	330.69	\$	309.36	\$	950.85
322 EVALUATION & TESTING								
330 OPERATING LEASE PAYMENTS								
335 R & M SERV.-BLDG.								
336 R & M SERV.-VEHICLES	\$	328.20	\$	584.00			\$	912.20
338 R & M SERV.-VEHICLES	\$	11,144.27	\$	48.00	\$	2,836.70	\$	14,028.97
351 RENTALS								
399 OTHER CONTRACTED SERVICES			\$	349.24	\$	92.50	\$	441.74
410 CUSTODIAN SUPPLIES								
411 DATA PROCESSING SUPPLIES								
412 DIESEL	\$	13,012.47			\$	11,732.98	\$	24,745.45
418 EQUIPMENT & MACHINERY PARTS	\$	6,576.42	\$	14,187.30	\$	8,481.12	\$	29,244.84
422 FOOD SUPPLIES								
424 GARAGE SUPPLIES			\$	107.50			\$	107.50
425 GASOLINE					\$	13,451.04	\$	13,451.04
427 ICE								
433 LUBRICANTS			\$	1,915.05	\$	238.08	\$	2,153.13
435 OFFICE SUPPLIES								
446 SMALL TOOLS	\$	48.98	\$	1,797.77	\$	239.94	\$	2,086.69
450 TIRES & TUBES	\$	3,443.48	\$	6,941.32	\$	238.08	\$	10,622.88
453 VEHICLE PARTS	\$	10,571.09	\$	3,037.54	\$	3,907.87	\$	17,516.50
499 OTHER SUPPLIES & MATERIALS	\$	2,805.17	\$	933.45	\$	2,114.86	\$	5,853.48
<b>TOTAL 63100</b>	<b>\$</b>	<b>84,892.13</b>	<b>\$</b>	<b>68,758.18</b>	<b>\$</b>	<b>80,860.45</b>	<b>\$</b>	<b>234,510.76</b>

**TRAFFIC CONTROL - 63600**

141 FOREMEN	\$	5,047.40	\$	5,047.40	\$	5,047.41	\$	15,142.21
144 HVY. EQUIPT. OPERATORS	\$	2,705.61	\$	2,705.60	\$	2,705.61	\$	8,116.82
149 TRAFFIC CONTROL OPERATORS	\$	4,574.30	\$	4,713.74	\$	4,705.60	\$	13,993.64
187 OVERTIME	\$	33.82					\$	33.82
201 SOCIAL SECURITY	\$	726.14	\$	731.93	\$	731.99	\$	2,190.06
204 STATE RETIREMENT	\$	1,709.54	\$	1,724.15	\$	1,723.02	\$	5,156.71
206 LIFE INSURANCE	\$	17.60	\$	17.60	\$	17.60	\$	52.80
207 MEDICAL INSURANCE	\$	2,618.98	\$	2,618.98	\$	2,618.98	\$	7,856.94
212 EMPLOYER MEDICARE	\$	169.82	\$	171.19	\$	171.20	\$	512.21
320 DUES & MEMBERSHIP								
322 DRUG TESTING								
330 OPERATING LEASE PAYMENT								
336 R & M SERV.-EQUIPMENT								
349 PRINTING STATIONERY FORMS								
356 TUITION								
399 OTHER CONTRACTED SERVICES	\$	800.00	\$	14,210.00			\$	15,010.00
415 ELECTRICITY	\$	2,724.62	\$	2,668.22	\$	2,666.82	\$	8,059.66



429 INSTRUCTIONAL MATERIALS					
443 ROAD SIGNS	\$	280.00	\$	6,988.50	\$ 7,268.50
446 SMALL TOOLS	\$	19.27			\$ 19.27
451 UNIFORMS					
499 OTHER SUPPLIES & MATERIALS	\$	64.20	\$	1,845.42	\$ 68.39 \$ 1,978.01
<b>TOTAL 63600</b>	<b>\$</b>	<b>21,192.03</b>	<b>\$</b>	<b>36,753.50</b>	<b>\$ 27,445.12 \$ 85,390.65</b>

#### OTHER CHARGES - 65000

307 COMMUNICATIONS	\$	702.91	\$	631.01	\$ 639.31 \$ 1,973.23
333 LICENSES	\$	272.50	\$	22.50	\$ 295.00
399 OTHER CONTRACTING SERVICES	\$	6.95	\$	6.95	\$ 6.95 \$ 20.85
415 ELECTRICITY	\$	1,988.71	\$	1,437.41	\$ 1,668.13 \$ 5,094.25
434 NATURAL GAS	\$	24.52	\$	40.53	\$ 177.34 \$ 242.39
454 WATER & SEWER	\$	579.99	\$	336.18	\$ 285.70 \$ 1,201.87
502 BLDG. & CONTENTS INSURANCE					
504 INDIRECT COSTS	\$	5,546.12	\$	1,917.70	\$ 7,463.82
506 LIABILITY INSURANCE					
508 PREM. CORPORATE SURETY BONDS					\$ -
510 TRUSTEES COMMISSION	\$	3,646.87	\$	6,917.35	\$ 42,390.40 \$ 52,954.62
513 WORKMANS COMP. INSURANCE					
515 LIABILITY CLAIMS					
<b>TOTAL - 65000</b>	<b>\$</b>	<b>12,768.57</b>	<b>\$</b>	<b>11,309.63</b>	<b>\$ 45,167.83 \$ 69,246.03</b>

#### EMPLOYEE BENEFITS - 66000

207 HEALTH INSURANCE	\$	4,251.30			\$ 4,251.30
399 OTHER CONTRACTED SERVICES					
<b>TOTAL 66000</b>	<b>\$</b>	<b>4,251.30</b>	<b>\$</b>	<b>-</b>	<b>\$ - \$ 4,251.30</b>

#### CAPITAL OUTLAY - 68000

321 ENGINEERING SERVICES					\$ -
330 LEASE PURCHASES					\$ -
399 OTHER CONTRACTED SERVICES					\$ -
705 BRIDGE CONSTRUCTION					\$ -
706 BUILDING CONSTRUCTION					\$ -
707 BUILDING IMPROVEMENTS					\$ -
708 COMMUNICATION EQUIPMENT	\$	59.99			\$ 59.99
709 DATA PROCESSING EQUIPT.			\$	395.00	\$ 395.00
711 FURNITURE & FIXTURES					\$ -
712 HEATING & AIR COND. EQUIPT.					\$ -
713 HIGHWAY CONSTRUCTION				\$ 212,639.36	
714 HIGHWAY EQUIPMENT					\$ -
718 MOTOR VEHICLES			\$	53,899.43	\$ 53,899.43
719 OFFICE EQUIPMENT					
723 RIGHT OF WAY					
726 STATE AID PROJECTS	\$	137,759.56			\$ 137,759.56
790 OTHER EQUIPMENT	\$	4,374.96	\$	4,941.19	\$ 669.99 \$ 9,986.14
<b>TOTAL 68000</b>	<b>\$</b>	<b>142,194.51</b>	<b>\$</b>	<b>59,235.62</b>	<b>\$ 213,309.35 \$ 414,739.48</b>

21100					\$ -
21200					
21410					\$ -

#### ACCRUALS

21310 INCOME TAX	\$ (24,102.82)	\$ (23,225.49)	\$ (23,371.29)	\$ (70,699.60)
21320 SOCIAL SECURITY	\$ (12,408.50)	\$ (12,043.20)	\$ (12,168.56)	\$ (36,620.26)

21325 MEDICARE	\$ (2,945.80)	\$ (2,859.75)	\$ (2,886.94)	\$ (8,692.49)
21341 HEALTH INSURANCE	\$ (8,474.52)	\$ (8,861.22)	\$ (9,139.40)	\$ (26,475.14)
21342 ACCIDENT INSURANCE				
21343 CANCER INSURANCE				\$ -
21344 LIFE INSURANCE				
21345 GUARDIAN	\$ (1,366.12)	\$ (1,445.38)	\$ (1,471.98)	\$ (4,283.48)
21346 DENTAL	\$ (2,740.65)	\$ (2,800.68)	\$ (2,800.68)	\$ (8,342.01)
21347 VOLUNTEER LIFE	\$ (1,744.56)	\$ (1,800.41)	\$ (1,795.96)	\$ (5,340.93)
21348 USABLE DEP.	\$ (35.25)	\$ (37.50)	\$ (39.00)	\$ (111.75)
21349-035 LEGAL SHIELD	\$ (77.70)	\$ (77.70)	\$ (77.70)	\$ (233.10)
21349-266 VISION	\$ (374.00)	\$ (377.38)	\$ (385.52)	\$ (1,136.90)
21351 PEBSCO				
21352 GREAT WEST	\$ (410.54)	\$ (410.54)	\$ (410.54)	\$ (1,231.62)
21352 PRINCIPAL	\$ (2,113.38)	\$ (2,111.64)	\$ (2,132.14)	\$ (6,357.16)
21353 GREAT WEST				
21353 PRINCIPAL	\$ (70.00)	\$ (70.00)	\$ (70.00)	\$ (210.00)
21360 GARNISHMENTS	\$ (937.45)	\$ (937.45)	\$ (937.45)	\$ (2,812.35)
21390 UNITED WAY	\$ (40.00)	\$ (40.00)	\$ (40.00)	\$ (120.00)
21390-096 CHRISTMAS CLUB	\$ (2,330.00)	\$ (2,310.00)	\$ (2,310.00)	\$ (6,950.00)
21390-268 UNIFORMS	\$ (327.92)	\$ (353.60)	\$ (399.26)	\$ (1,080.78)
21349-196 MED FLEX				
21391 ON SITE MEDICAL		\$ (20.00)		
21349 CLARKSVILLE ATHLETIC CLUB	\$ (100.00)	\$ (100.00)	\$ (100.00)	\$ (300.00)
21349 YMCA	\$ (113.40)	\$ (113.40)	\$ (113.40)	
21349 TSAC-FSA	\$ (208.34)	\$ (208.34)	\$ (208.26)	\$ (624.94)
<b>TOTAL ACCRUALS</b>	<b>\$ (60,920.95)</b>	<b>\$ (60,203.68)</b>	<b>\$ (60,858.08)</b>	<b>\$ (181,982.71)</b>

#### PAID

21310 INCOME TAX	\$ 24,102.82	\$ 23,225.49	\$ 23,371.29	\$ 70,699.60
21320 SOCIAL SECURITY	\$ 12,408.50	\$ 12,043.20	\$ 12,168.56	\$ 36,620.26
21325 MEDICARE	\$ 2,945.80	\$ 2,859.75	\$ 2,886.94	\$ 8,692.49
21341 HEALTH INSURANCE	\$ 8,474.52	\$ 8,861.22	\$ 9,139.40	\$ 26,475.14
21342 ACCIDENT INSURANCE				
21343 CANCER INSURANCE				\$ -
21344 LIFE INSURANCE				
21345 GUARDIAN	\$ 2,196.69	\$ 1,445.38	\$ 1,471.98	\$ 5,114.05
21346 DENTAL	\$ 5,511.15	\$ 2,800.68	\$ 2,800.68	\$ 11,112.51
21347 VOLUNTEER LIFE	\$ 5,301.36	\$ 1,800.41	\$ 1,795.96	\$ 8,897.73
21348 USABLE DEP.	\$ 35.25	\$ 37.50	\$ 39.00	\$ 111.75
21349-035 LEGAL SHIELD	\$ 77.70	\$ 77.70	\$ 77.70	\$ 233.10
21349-246 VISION	\$ 737.68	\$ 377.38	\$ 385.52	\$ 1,500.58
21351 PEBSCO				
21352 GREAT WEST	\$ 410.54	\$ 410.54	\$ 410.54	\$ 1,231.62
21352 PRINCIPAL	\$ 2,113.38	\$ 2,111.64	\$ 2,132.14	\$ 6,357.16
21353 GREAT WEST				
21353 PRINCIPAL	\$ 70.00	\$ 70.00	\$ 70.00	\$ 210.00
21360 GARNISHMENTS	\$ 937.45	\$ 937.45	\$ 937.45	\$ 2,812.35
21390 UNITED WAY	\$ 40.00	\$ 40.00	\$ 40.00	\$ 120.00
21390-096 CHRISTMAS CLUB		\$ 29,791.89		\$ 29,791.89
21390-268 UNIFORMS	\$ 398.11	\$ 340.52	\$ 343.94	\$ 1,082.57
21349-196 MED FLEX				
21391 ON SITE MEDICAL		\$ 20.00		
21349 CLARKSVILLE ATHLETIC CLUB	\$ 100.00	\$ 100.00	\$ 100.00	\$ 300.00
21349 YMCA	\$ 113.40	\$ 113.40	\$ 113.40	
21349 TSAC-FSA	\$ 208.34	\$ 208.34	\$ 208.26	\$ 624.94
<b>TOTAL PAID</b>	<b>\$ 66,182.69</b>	<b>\$ 87,672.49</b>	<b>\$ 58,492.76</b>	<b>\$ 212,347.94</b>

**TOTAL EXPENDITURES** **\$ 641,628.98** **\$ 758,713.51** **\$ 648,689.54** **\$ 2,049,032.03**

**BANK BALANCE AS OF DECEMBER 31ST, 2016** **\$4,083,507.39**

TO THE HONORABLE COURT OF MONTGOMERY COUNTY  
CLARKSVILLE, TENNESSEE

I RESPECTFULLY SUBMIT THE FOLLOWING REPORT SHOWING THE RECEIPTS AND  
DISBURSEMENTS OF THE ROAD DAMAGE FUND FOR THE QUARTER ENDING  
DECEMBER 31, 2016

BEGINNING BANK BALANCE

\$96,540.00

DEPOSITS OCTOBER 2016

RICHARD SMITH	\$250.00
BILL MACE	\$500.00
CHRIS BLACKWELL	\$750.00
GRANT CONSTRUCTION	\$250.00
MID STATE INVESTMENTS	\$250.00
HAWKINS HOMES	\$250.00
CRABBE HOMES	\$500.00
MICHAEL CONNERTH	\$500.00
CRABBE HOMES	\$250.00
REED BALDWIN	\$250.00
RICHARD HUNLEY	\$250.00
LONNIE DEVERS	\$515.00
REDA HOME BUILDERS	\$2,250.00
GRANT CONSTRUCTION	\$500.00
CHRIS BLACKWELL	\$750.00

TOTAL DEPOSITS OCTOBER 2016

\$8,015.00

DEPOSITS NOVEMBER 2016

REED BALDWIN	\$250.00
JAMES PELHAM	\$250.00
HAWKINS HOMES	\$1,000.00
MARK CARRIGAN	\$500.00
McCALL CONTRACTING	\$250.00
MAYNARD CONST.	\$1,250.00
NORCO	\$500.00
STANLEY COCHRAN	\$250.00
BRM HOMES	\$500.00
BERT SINGLETARY	\$250.00
ROBERT K CHANEY	\$250.00
RICHARD SMITH	\$550.00
RICHARD SMITH	\$250.00
JESSICA KAHLE	\$250.00
REDA HOME BUILDERS	\$250.00
REDA HOME BUILDERS	\$250.00
BRM HOMES	\$250.00
CHRIS BLACKWELL CONST.	\$500.00
CHRIS BLACKWELL CONST.	\$500.00
REED BALDWIN	\$250.00
PROVIDENCE BUILDERS	\$250.00
BURKHART CONST.	\$250.00
MARTY DARNELL	\$515.00
CRC HOMES	\$515.00
HALLIDAY BUILDERS	\$1,500.00
RR HAMILTON	\$500.00
STEELE TRADEMARK HOMES	<250.00>

TOTAL NOVEMBER DEPOSITS 2016

\$12,080.00

DEPOSITS DECEMBER 2016

MODERN CONSTRUCTION	\$250.00
CAMCOR	\$250.00
ROBERT HARRISON	\$250.00
CHRIS BLACKWELL	\$250.00
REBECCA FRITZ	\$250.00
SCARLETT MAHONEY	\$250.00
MICHAEL CONNERETH	\$250.00
DANNY HIGDON	\$250.00
PAUL KRUECKEBERG	\$1,000.00
HAWKINS HOMES	\$500.00
JIM THOMAS CONST.	\$750.00
REDA HOME BUILDERS	\$500.00
BERT SINGLETARY	\$750.00
CHRIS BLACKWELL	\$500.00
PRANGER CONST.	\$250.00
DAVID J. WRIGHT	\$500.00
CUNNINGHAM CONST.	\$250.00
JAKE WELCH	\$250.00
CLARKSVILLE QUALITY HOMES	\$250.00
GRANT CONST.	\$500.00
JIMMY MILLER CONST.	\$250.00
SMITH CUSTOM HOMES	\$1,580.00

TOTAL DEPOSITS DECEMBER 2016

\$9,830.00

REFUNDS OCTOBER 2016

REDA HOME BUILDERS	\$750.00
CLARKSVILLE QUALITY HOMES	\$515.00
REDA HOME BUILDERS	\$250.00
CLARKSVILLE QUALITY HOMES	\$500.00
MAYNARD CONST.	\$1,250.00
REED BALDWIN	\$500.00
JAMES PELHAM	\$500.00
JIMMY MILLER	\$550.00

TOTAL OCTOBER REFUNDS 2016

\$4,815.00

REFUNDS NOVEMBER 2016

GRANT CONSTRUCTION	\$750.00
MARSHALL BITER	\$250.00
CHRIS WARREN	\$250.00
HAWKINS HOMES	\$1,250.00
McCALL CONTRACTING	\$250.00
STEELE TREADMARK HOMES	\$250.00
NORCO	\$1,250.00
BRM HOMES	\$250.00
CHRIS BLACKWELL	\$1,795.00
QUALITY BUILDERS	\$1,000.00
ADAM ASHCROFT	\$500.00
JOHN FRAZIER	\$500.00
MRG HOMES	\$750.00
PAUL KRUECKEGERG	\$1,000.00
ROBERT CHANEY	\$250.00
ROBERT KOLBE	\$250.00
GUS CROCKETT	\$250.00
PROVIDENCE BUILDERS	\$1,280.00

TOTAL REFUNDS NOVEMBER 2016

\$12,075.00



REFUNDS DECEMBER 2016

ANDY STEELE	\$500.00
MARTY DARNELL	\$750.00
CHRIS WARREN	\$500.00
HALLIDAY BUILDERS	\$750.00
ALLISON MEANS	\$1,250.00
MARCO HERNANDEZ	\$250.00
REDA HOME BUILDERS	\$1,500.00
WALTER REDDICK	\$250.00
CHRIS BLACKWELL	\$3,500.00
JAKE WELCH	\$500.00
MACK PHILLIPS	\$500.00
DAVID J. WRIGHT	\$500.00
JIM THOMAS	\$1,000.00
HERALD & PHILLIPS	\$1,250.00

TOTAL REFUNDS DECEMBER 2016

\$13,000.00

ENDING BANK BALANCE

\$96,575.00

## **NOMINATING COMMITTEE**

**FEBRUARY 13, 2017**

### **NOMINATING COMMITTEE**

2-yr term (max 4 yrs)

Commissioner John Gannon (Geographical District 1) is nominated to replace Commissioner Mark Riggins, for a two-year term to expire January, 2019.

Commissioner Robert Nichols (Geographical District 5) is nominated to serve another two-year term to expire January, 2019.

Commissioner Audrey Tooley (Geographical District 3) is nominated to replace Commissioner John Genis, who resigned, for a two-year term to expire January, 2019.

### **SCHOOL LIAISON COMMITTEE**

2-yr term (max 4 yrs)

Commissioner John Genis (Geographical District 5) is nominated to replace Commissioner Ron Sokol for a two-year term expiring January, 2019.

## **COUNTY MAYOR APPOINTMENTS**

**FEBRUARY 13, 2017**

### **BUDGET COMMITTEE**

1-yr term

Commissioner John Gannon is appointed to serve another one-year term to expire January, 2018.

Commissioner Larry Rocconi is appointed to serve another one-year term to expire January, 2018.

\_\_\_\_\_ is appointed to replace Commissioner David Harper for a one-year term to expire January, 2018.

\_\_\_\_\_ is appointed to replace Commissioner Mark Riggins for a one-year term to expire January, 2018.

### **COUNTY CORONER**

2-yr term (no limits)

Jimmie Edwards is nominated to serve another two-year term to expire February, 2019.